

CERTIFIED LAND CORNER RECORDATION
(REFERENCE FSM 7153.53)

DESCRIPTION OF CORNER EVIDENCE FOUND, AND ORIGINAL RECORD (IF KNOWN)

No previous record of monumentation on file.
No evidence found on ground.

DESCRIPTION OF MONUMENT AND ACCESSORIES ESTABLISHED
TO PERPETUATE THE ORIGINAL LOCATION OF THIS CORNER:

Date of work: 10/21/80

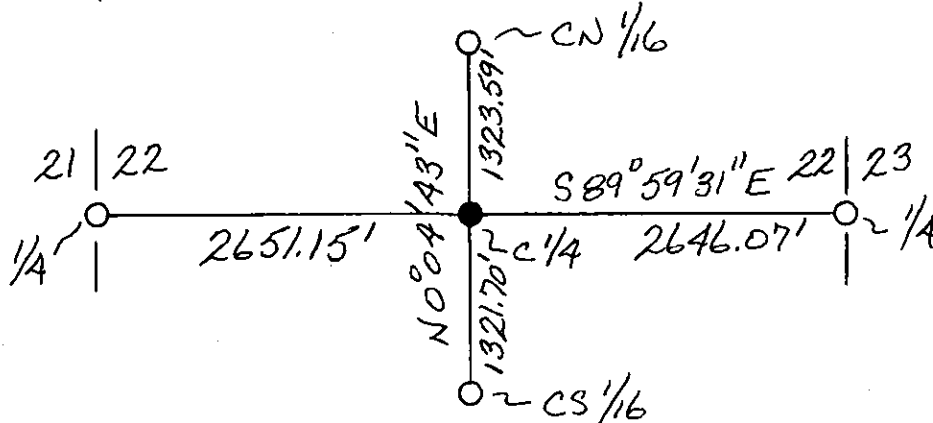
Set a 2 1/2"x30" alum. pipe appr. 27" in ground with alum. cap marked as shown:
Collar of stone.

From which: A 12" larch bears S45°E., 26.1 ft. Marked: "C 1/4 S22 BT."
A 12" larch bears S26°W., 42.0 ft. Marked: "XBT."


Attached location poster to a 4" larch which bears S14°E., 22.7 ft.
Painted red bands around bearing trees.
Attached bearing tree signs.
Burlington Northern right-of-way fence bears: South, 14.5 ft.
East, 30.8 ft.



SKETCH, WITH COURSE AND DISTANCE TO ADJACENT CORNERS IF DETERMINED IN THIS SURVEY.
(MAY SKETCH OR PASTE REPRODUCTION ON REVERSE SIDE.)



Surveyor's Seal



I, Anthony J. Bachman
certify that the information shown herein is true and correct.

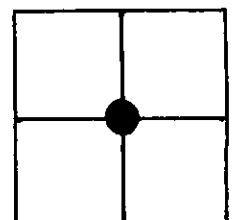
Anthony J. Bachman
Signature of Ground Party Chief

Thomas C. Hill

I, Thomas C. Hill
certify that I have carefully performed or reviewed the work done on the diagrammed corner as reported on this recordation form and approve the same.

Thomas C. Hill
Signature of Surveyor

DIAGRAM OF CORNER:
T33N R26W
N. C 1/4
SEC 22



● = Corner recorded on the sheet

5612-S

Registration Number

Office of Clerk and Recorder, County of Lincoln

This "corner record" was filed for record on the 25th day of November 1980, was noted on the cross-index plat and is assigned page No. 918, in book No. 1

Eleanor L. Vaughn by *Bonnie Delaney*
County Official Deputy

Cross Index No. 15-P T. 33N R. 26W Mer.