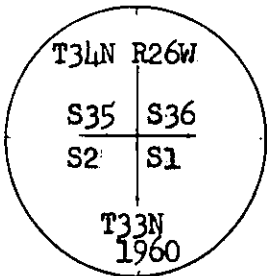


CERTIFIED LAND CORNER RECORDATION  
(REFERENCE FSM 7153.53)

DESCRIPTION OF CORNER EVIDENCE FOUND, AND ORIGINAL RECORD (IF KNOWN)

Iron pipe with B.L.M. brass cap, 3" above ground, marked as shown:  
from which a 12" Larch, bears N12°17'E, 70 lks.  
a 12" Fir, bears S49°51'W, 30 1/4 lks.  
a 11" Larch, bears N63°13'E, 8 1/4 lks.  
a 13" Fir, bears S36°46'E, 80 lks.

1960 BLM Record: a 7" Larch, bears N63 1/4°E, 84 lks.  
a 7" Fir, bears S38°45'E, 80 lks.  
a 8" Fir, bears S50°W, 30 lks.  
a 8" Larch, bears N12°15'W, 70 lks.



DESCRIPTION OF MONUMENT AND ACCESSORIES ESTABLISHED  
TO PERPETUATE THE ORIGINAL LOCATION OF THIS CORNER:


Date of work:.....1979.....

Corner in good condition as found

SKETCH, WITH COURSE AND DISTANCE TO ADJACENT CORNERS IF DETERMINED IN THIS SURVEY.  
(MAY SKETCH OR PASTE REPRODUCTION ON REVERSE SIDE.)

See Certificate of Survey No. 747

Surveyor's Seal



I, .....  
certify that the information shown herein is true and correct.

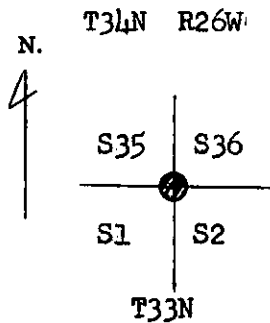
Signature of Ground Party Chief

I, Thomas C. Hill  
certify that I have carefully performed or reviewed the work done on the diagrammed corner as reported on this recordation form and approve the same.

Thomas C. Hill  
Signature of Surveyor

5612-S  
Registration Number

DIAGRAM OF CORNER:



● = Corner recorded on the sheet

Office of Clerk and Recorder, County of Lincoln

This "corner record" was filed for record on the 3rd day of March, 1980, was noted on the cross-index plat and is assigned page No. 663, in book No. 1

Eleanor L. Vaughan, by Betty Bue,  
County Official Deputy  
Cross Index No. A21 T. 33 R. 26 Mer. 21 34 26