

CERTIFIED LAND CORNER RECORDATION
(REFERENCE FSM 7153.53)

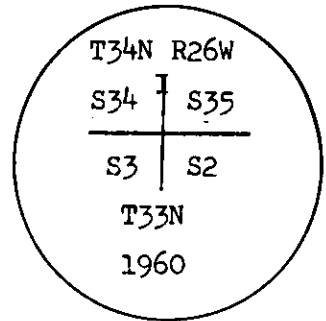
DESCRIPTION OF CORNER EVIDENCE FOUND, AND ORIGINAL RECORD (IF KNOWN)

Monument found in good condition as recorded. BT's alive and in good condition @ record bearings and distances.

1960 BLM Record

From remains of original bearing trees; set an iron post, 30" long, 2 1/2" diam., 26" in ground with brass cap marked as shown.

From which: A 6" pine bears N43 3/4°E, 20 lks., mkd., T34N R26W S35 BT
A 5" pine bears S47 3/4°E, 34 lks., mkd., T34N R26W S2 BT
A 7" pine bears S88 1/2°W, 34 lks., mkd., T34N R26W S3 BT
A 12" larch bears N16 1/4°W, 73 lks., mkd., T34N R26W S34 BT




DESCRIPTION OF MONUMENT AND ACCESSORIES ESTABLISHED
TO PERPETUATE THE ORIGINAL LOCATION OF THIS CORNER:

Date of work: 1979

SKETCH, WITH COURSE AND DISTANCE TO ADJACENT CORNERS IF DETERMINED IN THIS SURVEY.
(MAY SKETCH OR PASTE REPRODUCTION ON REVERSE SIDE.)

See Certificate of Survey No. 747

Surveyor's Seal



I, _____
certify that the information shown herein is true and correct.

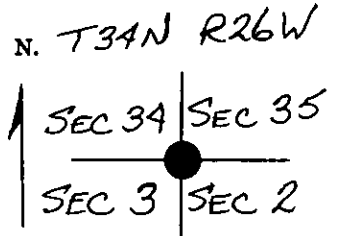
Signature of Ground Party Chief

I, Thomas C. Hill
certify that I have carefully performed or reviewed the work done on the diagrammed corner as reported on this recordation form and approve the same.

Thomas C. Hill
Signature of Surveyor

5612-S
Registration Number

DIAGRAM OF CORNER:



● = Corner recorded on the sheet

Office of Clerk and Recorder, County of Lincoln

This "corner record" was filed for record on the 3rd day of March, 1980, was noted on the cross-index plat and is assigned page No. 633, in book No. 1

Glenn L. Vaughn
County Official deputy

Cross Index No. 217 T. 34 R. 26 Mer. 33 26