

## INSTRUCTIONS

1. Original and/or subsequent record used to evaluate the corner position.
2. Description of evidence found; note discrepancies in the record, state method of establishing lost or obliterated corners.
3. Description of monument and accessories set to perpetuate the corner position.
4. Sketch or corner, show all pertinent data which can best be shown in a sketch example, corner marking, topography ties, position of accessories, etc.
5. Certification must be signed and sealed by Registered Land Surveyor in State of Montana.
6. Fill in Cross Index & Section Diagram at bottom of sheet.

## CERTIFIED CORNER RECORDATION

Corner Sections 6 & 7 on W Range T. 33 W R. 26W P.M.M. LINCOLN County  
Line

RECORD: GLO 1903

Set a shale stone, 16 X 12 X 8", 11" in the ground, for cor. of secs. 1, 6, 7, and 12, marked with 5 notches on S, and 1 notch on N edge; from which  
A pine 12" diam., bears N 23 3/4° E, 34 lks. dist., marked T33N R26W S6 BT.

A tamarack 16" diam. bears S 32 1/2° E, 39 lks. dist., marked T33N R26W S7 BT.

A pine 10" diam., bears S 40 1/2° W, 20 lks. dist., marked T33N R27W S12 BT.

A pine 12" diam., bears N 55° W, 21 lks. dist., marked T33N R27W S1 BT.

RECORD: GLO 1911 Subdivisions of T33N, R27W set closing corner.

RECORD: BLM 1961

The cor. of secs. 6 & 7, T33N, R26W only, monumented with a shale stone 18 X 12 X 5", firmly set in the ground & mkd. with 5 notches on the S and 1 notch on the N faces.

from which the original bearing trees:

A pine, blown down, bears N 23 3/4° E, 34 lks. dist., mkd. T33N R26W S6 BT. (Record :)

A larch 16" diam., bears S 27 3/4° E, 39 lks. dist., mkd. T33N R26W S7 BT. (Record: S 32 1/2° E, 39 lks. dist.)

A pine 12" diam., bears S 43° W, 20 lks. dist., mkd. T33N R27W S12 BT. (Records: S 40 1/2° W, 20 lks. dist.)

At the corner point set an iron post 30" long, 2 1/2" diam., 26" in the ground, with brass cap from which

A spruce 12" diam., bears S 32 1/2° E, 54 lks. dist., mkd. T33N R26W S7 BT.

Bury the original stone alongside the iron post.

Set a wooden post 6' long, 6" diam., in the ground alongside the iron post.

FOUND:

3 1/4" BLM Brass Cap on a Steel Post.

Stump with scribing left bears N 24° E 22.2'.

10" Spruce S 89° E scribe overgrown 13.4'.

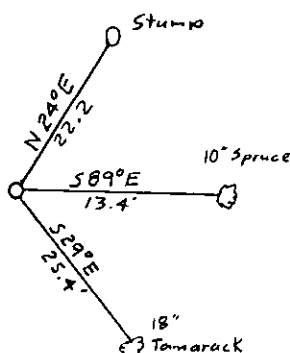
18" Tamarack S29° E scribe overgrown 25.4'.

Other trees in the area have been defaced.

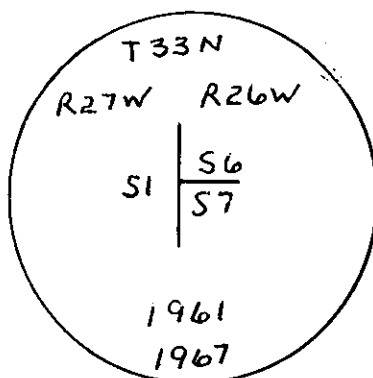
MAINTENANCE:

Found 3 1/4" BLM Brass Cap on a Steel Post, set a 6' Steel Post 3' away from corner.

Maintained BT with sign's and paint.



SKETCH OF CORNER



## CERTIFICATION

I, Glenn M. Knowlton,  
certify the information shown herein is true and correct.  
Glenn M. Knowlton \*  
Signature Ground Party Chief 2734 S

I, H. Gene Warren,  
certify that this Corner Record correctly represents work performed  
by me or under my direction in compliance with the "Open  
Recordation Act" (70-22-101, et seq., M.D.A.)

H. Gene Warren  
Signature of Surveyor & Seal

Date: 7-1-88 Reg. No. 2734S

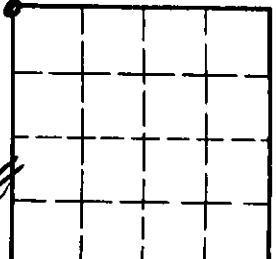
Employer: Rocky Mountain Surveyors

Office of Clerk and Recorder, County of Lincoln. This "corner  
record" was filed for record on the July 29, 1988 day of 1988  
was noted on the cross-index plat and is assigned page No. 3878, in  
book No. \_\_\_\_\_

Grant B. Supel  
County Official

Cross Index No. E-1 T. 33W R. 26W P.M.M.

Sec. 6 & 7



• - corner this sheet