

## INSTRUCTIONS

1. Original and/or subsequent record used to evaluate the corner position.
2. Description of evidence found, note discrepancies in the record, state method of establishing lost or obliterated corners.
3. Description of monument and accessories set to perpetuate the corner position.
4. Sketch or corner, show all pertinent data which can best be shown in a sketch example, corner marking, topography lies, position of accessories, etc.
5. Certification must be signed and sealed by Registered Land Surveyor in State of Montana.
6. Fill in Cross Index & Section Diagram at bottom of sheet.

## CERTIFIED CORNER RECORDATION

Corner SC 1/4 S33 T. 33N R. 26W P.M.M. Lincoln County

RECORD: Original G.L.O. survey completed in 1903.  
B.L.M. remonumentation notes:

The standard  $\frac{1}{4}$  sec. cor. of sec. 33, monumented with a sandstone, 4X8X24 ins., firmly set in the ground and mkd. SC  $\frac{1}{4}$  on N. face.

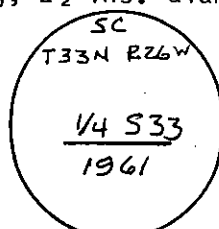
from which the original bearing trees:

A fir, 16 ins. diam., bears N.  $39\frac{1}{2}^{\circ}$ E., 27 lks. dist., with scribing overgrown.  
(Record: N.  $34^{\circ}$ E. 27 lks. dist.)

A fir, 20 ins. diam., bears N.  $24^{\circ}45'$ W., 15 lks. dist., with scribing overgrown.  
(Record: N.  $27\frac{1}{4}^{\circ}$ W., 15 lks. dist.)

at the corner point

Set an iron post, 30 ins. long,  $2\frac{1}{2}$  ins. diam., 26 ins. in the ground in concrete, with brass cap mkd.



from which

A pine, 6 ins. diam., bears N.  $11\frac{1}{4}^{\circ}$ E., 28 lks. dist., mkd.  $\frac{1}{4}$  S33 SC BT.

A spruce, 6 ins. diam., bears N.  $34^{\circ}$ W., 57 lks. dist., mkd.  $\frac{1}{4}$  S33 SC BT.  
Bury the original stone alongside the iron post.

FOUND:


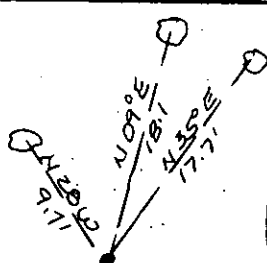
A B.L.M. brass cap mkd. as shown above.

from which

A fir, 27 ins. diam., bears N.  $28^{\circ}$ W. 9.7 feet dist., healed face.

A pine, 7 ins. diam., bears N.  $11^{\circ}$ E. 18.1 feet dist., scribing visible.

A fir, 16 ins. diam., bears N.  $37^{\circ}$ E. 17.7 feet dist., healed face.



SKETCH OF CORNER

## CERTIFICATION

I, James W. Reed  
certify the information shown herein is true and correct.

James W. Reed  
Signature Ground Party Chief

I, Thomas C. Hill  
certify that this Corner Record correctly represents a work performed by me or under my direction in compliance with the "Corner Recordation Act" (M.C.L.A. 10-22-101, et seq., M.D.A.)

Thomas C. Hill  
Signature of Surveyor & Seal


Date: 8/1/83 Reg. No. 5612 S  
Employer: U.S.F.S.

Office of Clerk and Recorder, County of LINCOLN. This "corner record" was filed for record on the AUGUST 18 day of 1983 was noted on the cross-index plat and is assigned page No. 2287, in book No. \_\_\_\_\_

Chmet B. Siegel by Betty L. Cox  
County Official Deputy

Cross Index No. \_\_\_\_\_ T. 33 R. 26 P.M.M.

Sec. 33



• corner this sheet