

INSTRUCTIONS

1. Original and/or subsequent record used to evaluate the corner position.
2. Description of evidence found, note discrepancies in the record, state method of establishing lost or obliterated corners.
3. Description of monument and accessories set to perpetuate the corner position.
4. Sketch or corner, show all pertinent data which can best be shown in a sketch example, corner marking, topography ties, position of accessories, etc.
5. Certification must be signed and sealed by Registered Land Surveyor in State of Montana.
6. Fill in Cross Index & Section Diagram at bottom of sheet.

CERTIFIED CORNER RECORDATION

Corner SE 1/16 S33 T. 33N R. 26W P.M.M. Lincoln County

RECORD: No record of corner on file.



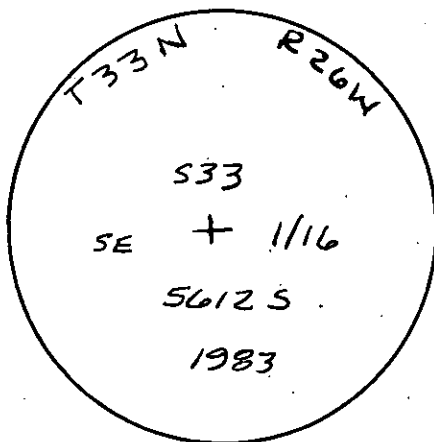
FOUND: Nothing to show evidence of a previously monumented corner.

SET: A 3 1/4 ins. diam. aluminum cap on a 30 ins. long aluminum pipe approx. 26 ins. in the ground, surrounded by a mound of stone and mkd. as shown.

from which

A spruce, 6 ins. diam., bears S. 10° E. 21.3 feet dist., scribed 1/16 BT.

A fir, 15 ins. diam., bears N. 49° E., 13.9 feet dist., scribed 1/16 BT.



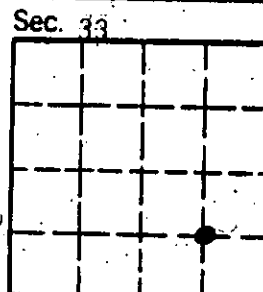
SKETCH OF CORNER

CERTIFICATION	
I, <u>James W. Reed</u>	
certify the information shown herein is true and correct.	
<u>James W. Reed</u>	Signature Ground Party Chief
<u>Thomas C. Hill</u>	
I, <u>Thomas C. Hill</u>	
certify that this Corner Record correctly represents work performed by me or under my direction in compliance with the "Corner Recordation Act" (M.C.A. 10-22-101, et seq., M.D.A.)	
<u>8/1/83</u>	Signature of Surveyor & Seal
Date:	Reg. No. <u>5612 S</u>
Employer:	<u>U.S.F.S.</u>

Office of Clerk and Recorder, County of LINCOLN. This "corner record" was filed for record on the AUGUST 18 day of 1983 was noted on the cross-index plat and is assigned page No. 2285, in book No.

Janet BF Siegel by Betty L. Conces
County Official deputy

Cross Index No. T. 33 R. 26 P.M.M.



• corner this sheet