

## INSTRUCTIONS

1. Original and/or subsequent record used to evaluate the corner position.
2. Description of evidence found, note discrepancies in the record, state method of establishing lost or obliterated corners.
3. Description of monument and accessories set to perpetuate the corner position.
4. Sketch or corner, show all pertinent data which can best be shown in a sketch example, corner marking, topography ties, position of accessories, etc.
5. Certification must be signed and sealed by Registered Land Surveyor in State of Montana.
6. Fill in Cross Index & Section Diagram at bottom of sheet.

## CERTIFIED CORNER RECORDATION

Corner SC 35 and 36 T. 33N R. 26W P.M.M. LINCOLN County

RECORD:(G.L.O.) Set a sandstone 16x10x8 ins., 11 ins. the ground, for standard cor. of secs. 35 and 36, marked SC on N., with 1 groove on E. and 5 grooves on W. face;

from which

A tamarack 15 ins. diam., bears N. 72 W., 23 lks. dist., marked T33N R26W S35 BT.

A pine 16 ins. diam., bears N. 68 E., 87 lks. dist., marked T33N R26W S 36 BT.

found: A 14x10x8 ins. set stone with 5 notches on west face.


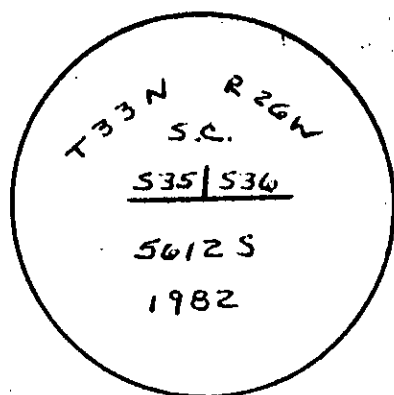
from which

A 20 in. diam. larch bears N35 W 15.4 ft., with scribing visible.

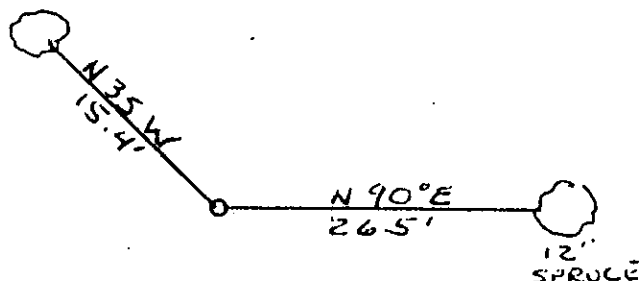
SET: A 30ins. aluminum pipe approx 26 ins. in the ground with a 3 1/2 ins. aluminum cap marked as shown. Buried original stone along side of pipe which was set in center of stone mound.

from which a new BT

A 12ins. spruce bears N 90 E 26.5 ft, scribed S36 BT.



20" LARCH



SKETCH OF CORNER

## CERTIFICATION

I, James W. Reed

certify the information shown herein is true and correct.

James W. Reed  
Signature Ground Party Chief

I, Thomas C. Hill

certify that this Corner Record correctly represents work performed by me or under my direction in compliance with the "Corner Recordation Act" (20-22-101, et seq., M.D.A.)

Thomas C. Hill  
Signature of Surveyor & Seal

Date: 8/12/82 Reg. No. 5612S


Employer: USFS

Office of Clerk and Recorder, County of LINCOLN. This "corner record" was filed for record on the OCT 27 day of 1982 was noted on the cross-index plat and is assigned page No. 2037, in book No. \_\_\_\_\_

Eleanor L. Vaughn by Betty L. Conner  
County Official deputy

Cross Index No. \_\_\_\_\_ T. 33 R. 26 P.M.M.

Sec. 35



• - corner this sheet