

- INSTRUCTIONS**
1. Original and/or subsequent record used to evaluate the corner position.
 2. Description of evidence found, note discrepancies in the record, state method of establishing lost or obliterated corners.
 3. Description of monument and accessories set to perpetuate the corner position.
 4. Sketch or corner, show all pertinent data which can best be shown in a sketch example, corner marking, topography ties, position of accessories, etc.
 5. Certification must be signed and sealed by Registered Land Surveyor in State of Montana.
 6. Fill in Cross Index & Section Diagram at bottom of sheet.

CERTIFIED CORNER RECORDATION

Corner SC sec. 34135 T. 33N R. 26W P.M.M. LINCOLN County

G.L.O. RECORD: The standard corner of secs. 34 and 35, monumented with a limestone 4x10x20 ins., firmly set in the ground and mkd. with 2 notches on the E. and 4 notches on the W, and SC on the N.

from which the original bearing trees:

A fir 16 ins. diam., bears N. 28°E., 33 lks., marked T33N,R26W,S35BT
A fir 16 ins. diam., bears N. 29½°W., 22 lks. dist., marked T33N, R 26W S 34 BT

B.L.M.RECORD: Found the standard corner of secs. 34 and 35, monumented with a limestone 6x10x20 ins., firmly set in the ground and mkd. with 2 notches on the E. and 4 notches on the W. and SC on the N.

from which the original bearing trees:

A fir 22 ins. diam., bears N. 33°E. 33 lks. dist., with scribing overgrown. (Record: N.28°E., 33lks. dist.)

A fir blown down, 16 ins. diam., bears N.28°W., 22 lks. dist., mkd. T33N R26W S34 BT. (Record: N.29½°W.,22 lks. dist.)

At the corner point

Set an iron post, 30 ins. long, 2½ ins. diam., 24 ins. in the ground in concrete, with brass cap mkd. as shown.

SC
T33N R26W

from which

S34 S35
1961

A fir 8" diam., bears N 8°E, 91 lks. dist., mkd. T33N R26W S35 SC BT.

A fir 8" diam., bears N 37°W, 131 lks.dist., mkd. T33N R26W S34 SC BT.

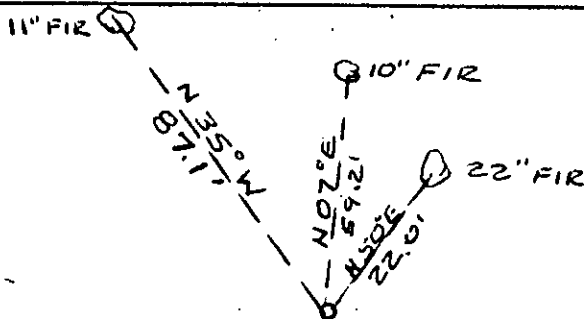

Bury original stone alongside the iron post.

Set a wooden post, 5' long, 5" diam. in the ground alongside the iron post.

Collar of stone around the iron post.

FOUND:

B.L.M. brass cap as described above.
A fir 11" diam., bears N 35°W 87.1 ft., healed face.
A fir 10" diam., bears N 07°E 59.2 ft., healed face.
A fir 22" diam., bears N 50°E 22.0 ft., healed face.



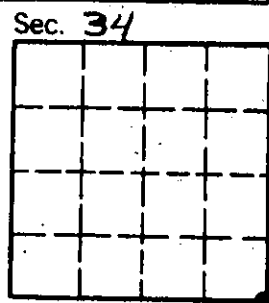
SKETCH OF CORNER

CERTIFICATION
I, James W. Reed
certify the information shown herein is true and correct.
James W. Reed
Signature Ground Party Chief
I, Thomas C. Hill
certify that this Corner Record correctly represents work performed by me or under my direction in compliance with the "Corner Recordation Act" (70-101, et seq., M.D.A.)
Thomas C. Hill
Signature of Surveyor & Seal
Date: 9-9-82 Reg. No. 5612S
Employer: USFS

Office of Clerk and Recorder, County of LINCOLN This "corner record" was filed for record on the OCT 21 day of 1982 was noted on the cross-index plat and is assigned page No. 2036, in book No. _____

Eleanor L. Vaughn by Betty L. Conner
County Official deputy

Cross Index No. _____ T. 33 R. 26 P.M.M.



• corner this sheet