

INSTRUCTIONS

1. Original and/or subsequent record used to evaluate the corner position.
2. Description of evidence found, note discrepancies in the record, state method of establishing lost or obliterated corners.
3. Description of monument and accessories set to perpetuate the corner position.
4. Sketch of corner, show all pertinent data which can best be shown in a sketch example, corner marking, topography lies, position of accessories, etc.
5. Certification must be signed and sealed by Registered Land Surveyor in State of Montana.
6. Fill in Cross Index & Section Diagram at bottom of sheet.

CERTIFIED CORNER RECORDATION

Corner W 1/16 ²⁷/₃₄ T. 33N R. 26W P.M.M. LINCOLN County

RECORD: No previous record of corner on file.

FOUND: Nothing to show evidence of a monumented corner.

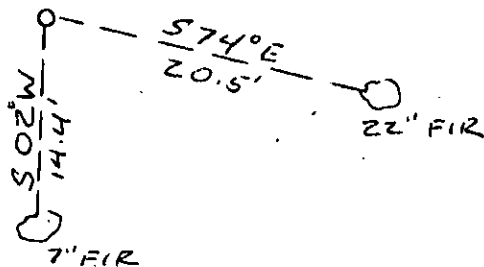

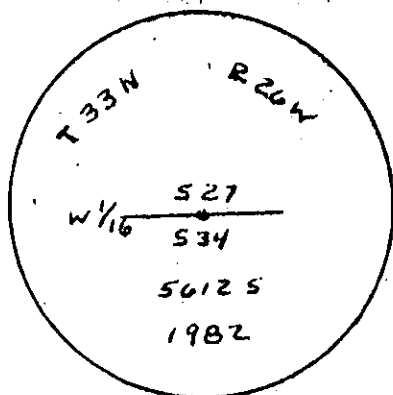
SET: A 30" aluminum pipe approx. 26" in the ground, with a 3 1/2" diam. aluminum cap marked as shown and surrounded with a stone collar.

from which

A fir 7" diam., bears S 02 W 14.4' dist. scribed "BT"

A fir 22" diam., bears S 74 E 20.5' dist. scribed "W1/16 BT"

"BT'S painted red



SKETCH OF CORNER

CERTIFICATION

I, James W. Reed
certify the information shown herein is true and correct.

James W. Reed
Signature (Ground Party Chief)
Thomas C. Hill

I, Thomas C. Hill
certify that this Corner Record correctly represents work performed
by me or under by direction in compliance with the "Corner
Recordation Act" 70-22-101, et seq., M.D.A.

Thomas C. Hill
Signature of Surveyor & Seal

Date: 8/12/82 Reg. No. 5612S

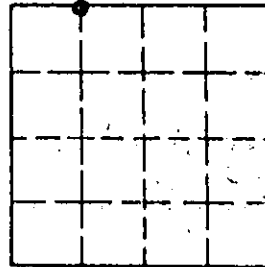
Employer: USFS

Office of Clerk and Recorder, County of LINCOLN. This "corner
record" was filed for record on the OCT 27 day of 1982
was noted on the cross-index plat and is assigned page No. 2035, in
book No. _____

Eleanor L. Vaughan by Betty L. Conces
County Official deputy

Cross Index No. _____ T. 33 R. 26 P.M.M.

Sec. 34



• corner this sheet