

INSTRUCTIONS

1. Original and/or subsequent record used to evaluate the corner position.
2. Description of evidence found, note discrepancies in the record, state method of establishing lost or obliterated corners.
3. Description of monument and accessories set to perpetuate the corner position.
4. Sketch or corner, show all pertinent data which can best be shown in a sketch example, corner marking, topography lies, position of accessories, etc.
5. Certification must be signed and sealed by Registered Land Surveyor in State of Montana.
6. Fill in Cross Index & Section Diagram at bottom of sheet.

CERTIFIED CORNER RECORDATION

Corner CEN. 1/4 COR. SEC. 34 T. 33N R. 26W P.M.M. LINCOLN County

RECORD: No previous record of corner on file.

FOUND: A 20" fir with a metal strip "x" nailed to tree trunk bears S87W 77.6'.


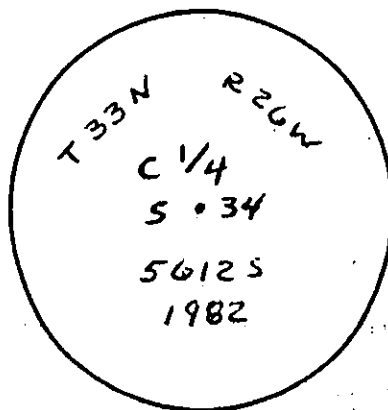
SET: Set a 30" aluminum pipe approx. 26" in the ground with a 3/4" diam. aluminum cap marked as shown, surrounded with a stone collar.

from which

A fir 12" diam., bears S21°E 27.6', scribed C 1/4 BT

A fir 10" diam., bears N 77°W 24.4' scribed "BT"

BT'S painted red



10" FIR

N 77°W
24.4'

S 21°E
27.6'

12" FIR

SKETCH OF CORNER

CERTIFICATION
James W. Reed

I, _____, certify the information shown herein is true and correct.

James W. Reed
Signature of Ground Party Chief
Thomas C. Hill

I, _____, certify that this Corner Record correctly represents work performed by me or under my direction in compliance with the "Corner Recordation Act" (79-22-101, et seq., M.D.A.)

Thomas C. Hill
Signature of Surveyor & Seal
5612 S

Date: 8/12/82 Reg. No. _____

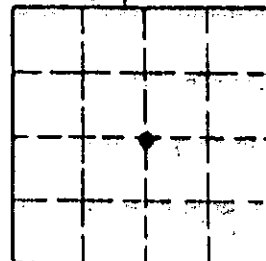
Employer: USFS

Office of Clerk and Recorder, County of LINCOLN. This "corner record" was filed for record on the OCT. 21 day of 1982 was noted on the cross-index plat and is assigned page No. 2033. In book No. _____

Eleanor L. Vaughn by Betty L. Conces
County Official deputy

Cross Index No. _____ T. 33 R. 26 P.M.M.

Sec. 34



• corner this sheet