

INSTRUCTIONS

1. Original and/or subsequent record used to evaluate the corner position.
2. Description of evidence found, note discrepancies in the record, state method of establishing lost or obliterated corners.
3. Description of monument and accessories set to perpetuate the corner position.
4. Sketch or corner, show all pertinent data which can best be shown in a sketch example, corner marking, topography (i.e., position of accessories, etc.).
5. Certification must be signed and sealed by Registered Land Surveyor in State of Montana.
6. Fill in Cross Index & Section Diagram at bottom of sheet.

CERTIFIED CORNER RECORDATION

Corner SW 1/16 cor. sec. 34 T. 33N R. 26W P.M.M. LINCOLN County

RECORD: No previous record of corner on file.

FOUND: Nothing to show evidence of a monumented corner.

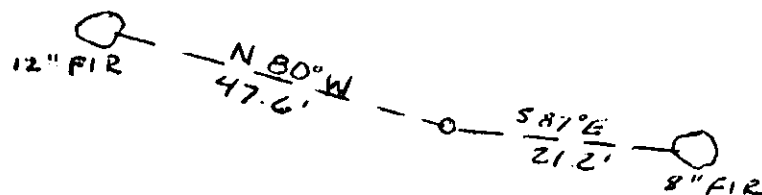

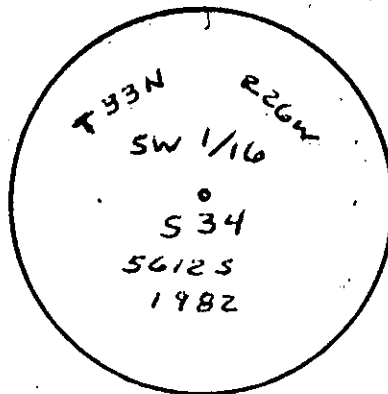
SET: A 30" aluminum pipe approx. 28" in the ground with a 3 1/4" aluminum cap marked as shown and surrounded with a stone collar.

from which

A fir 8" diam., bears S 87° E 21.2' dist., scribed "SW 1/16 BT".

A fir 12" diam., bears N 80° W 47.6' dist., scribed "s34 BT".

BT'S are painted red.



SKETCH OF CORNER

CERTIFICATION

I, James W. Reed

certify the information shown herein is true and correct.

James W. Reed
Signature (Ground Party Chief)

I, Thomas C. Hill

certify that this Corner Record correctly represents work performed by me or under my direction in compliance with the "Corner Recordation Act" (MCA 82-101, et seq., M.D.A.)

Thomas C. Hill
Signature of Surveyor & Seal

Date: 9/12/82 Reg. No. 5612S

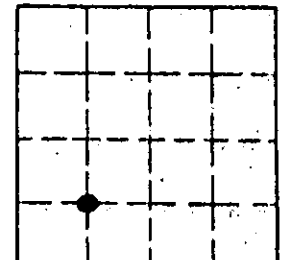
Employer: USFS

Office of Clerk and Recorder, County of LINCOLN. This "corner record" was filed for record on the OCT. 21 day of 1982 was noted on the cross-index plat and is assigned page No. 2032, in book No. _____

Eleanor L. Thacker by Betty L. Conner
County Official deputy

Cross Index No. _____ T. 33 R. 26 P.M.M.

Sec. 34



• corner this sheet