

## INSTRUCTIONS

1. Original and/or subsequent record used to evaluate the corner position.
2. Description of evidence found, note discrepancies in the record, state method of establishing lost or obliterated corner.
3. Description of monument and accessories set to perpetuate the corner position.
4. Sketch of corner, show all pertinent data which can best be shown in a sketch example, corner marking, topography ties, position of accessories, etc.
5. Certification must be signed and sealed by Registered Land Surveyor in State of Montana.
6. Fill in Cross Index & Section Diagram at bottom of sheet.

## CERTIFIED CORNER RECORDATION

Corner W 1/16 south side sec. 34 T. 33N R. 26W P.M.M. LINCOLN County

RECORD: No previous record of corner on file.

FOUND: Nothing to show evidence of a monumented corner.

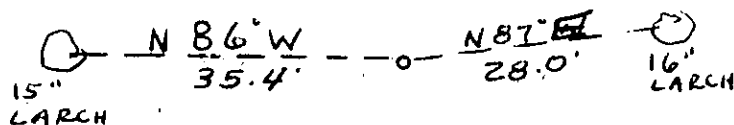

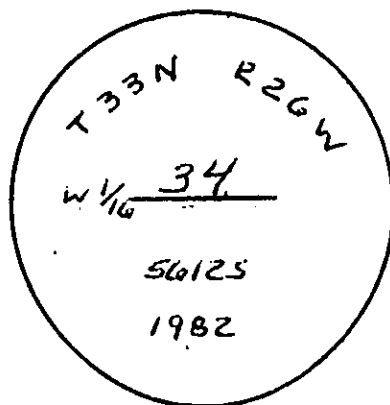
SET: A 30" aluminum pipe approx. 28" in the ground with a 3 1/2" aluminum cap marked as shown and surrounded with a stone collar.

from which

A larch 15" diam., bears N 86° W 35.4' dist., scribed "BT".

A larch 16" diam., bears N 87° E 28.0' dist., scribed "S 34 BT".

BT's are painted red.



SKETCH OF CORNER

## CERTIFICATION

1. James W. Reed

certify the information shown herein is true and correct.

James W. Reed  
Signature Ground Party Chief

2. Thomas C. Hill

certify that this Corner Record correctly represents work performed by me or under my direction in compliance with the "Corner Recordation Act" (79-20-101, et seq., M.D.A.)

Thomas C. Hill  
Signature of Surveyor & Seal

Date: 8/12/82 Reg. No. 5612S

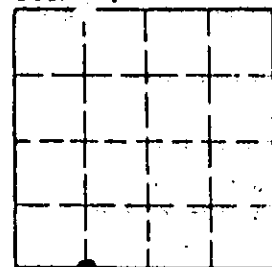
Employer: USFS

Office of Clerk and Recorder, County of LINCOLN. This "corner record" was filed for record on the OCT 27 day of 1982 was noted on the cross-index plat and is assigned page No. 2031 in book No.                     

Eleanor L. Vaughn by Betty L. Conces  
County Official deputy

Cross Index No.                      T. 33 R. 26 P.M.M.

Sec. 34



• corner this sheet