

1. Original and/or subsequent record used to evaluate the corner position.
2. Description of evidence found, note discrepancies in the record, state method of establishing lost or obliterated corners.
3. Description of monument and accessories set to perpetuate the corner position.
4. Sketch or corner, show all pertinent data which can best be shown in a sketch example, corner marking, topography lies, position of accessories, etc.
5. Certification must be signed and sealed by Registered Land Surveyor in State of Montana.
6. Fill in Cross Index & Section Diagram at bottom of sheet.

CERTIFIED CORNER RECORDATION

Corner SC 1/4 S34 T. 33N R. 26W P.M.M. LINCOLN County

RECORD: (B.L.M.) The standard $\frac{1}{4}$ sec. cor. of sec. 34, monumented with a slate stone, 8x8x14 ins., firmly set in the ground and mkd. SC $\frac{1}{4}$ on the N. face.

from which the original bearing trees:

A fir stump, 14 ins. diam., bears N. $17\frac{1}{2}^{\circ}$ W., 39 lks. dist., with scribing overgrown. (Record: N. 14° W., 39 lks. dist.)

A pine, blown down, 10 ins. diam., bears N. 51° E., 52 lks. dist., with scribing on overgrown. (RECORD)

At the corner point

Set an iron post, 30 ins. long, $2\frac{1}{2}$ ins. diam., 26 ins. in the ground in concrete with brass cap mkd.

T33N R26W
SC
 $\frac{1}{4}$ S34
1960

from which

A fir 6 ins. diam., bears N. $44\frac{1}{2}^{\circ}$ E., 10 lks. dist., mkd. $\frac{1}{4}$ S34 SC BT.

A fir 8 ins. diam., bears N 54° W., 107 lks. dist., mkd. $\frac{1}{4}$ S34 SC BT.

Bury original stone alongside post, and raise a mound of stone, 3 ft. base 2 ft. high, N. of the iron post.

FOUND: B.L.M. brass cap as described above.
from which

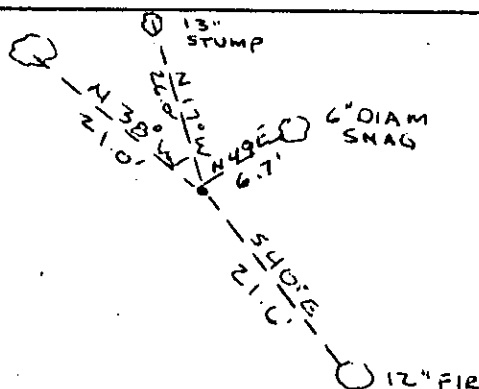

A 13 in. diam., stump bears N. 17° W. 26 ft dist, scribing visible.

A 6 in. snag bears N 44° E 6.7 ft. dist., scribing visible.

SET: A 7 in. diam. pine bears N. 38° W. 21 ft., scribed S34 BT.

A 12 in. diam. fir bears S 40° E 21.6 ft., scribed BT.

BT's painted red.



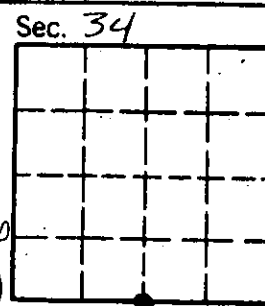
SKETCH OF CORNER

CERTIFICATION
I, James W. Reed
certify the information shown herein is true and correct.
James W. Reed
Signature Ground Party Chief
I, Thomas C. Hill
certify that this Corner Record correctly represents work performed by me or under by direction in compliance with the "Corner Recordation Act" (70-22-101, et seq., M.D.A.)
Thomas C. Hill
Signature of Surveyor & Seal
Date: 8/12/82 Reg. No. 5612 S
Employer: USFS

Office of Clerk and Recorder, County of LINCOLN This "corner record" was filed for record on the OCT. 21 day of 1982 was noted on the cross-index plat and is assigned page No. 2030, in book No. _____

Eleanor L. Vaughn by Betty L. Conces
County Official deputy

Cross Index No. _____ T. 33 R. 26 P.M.M.



• - corner this sheet