

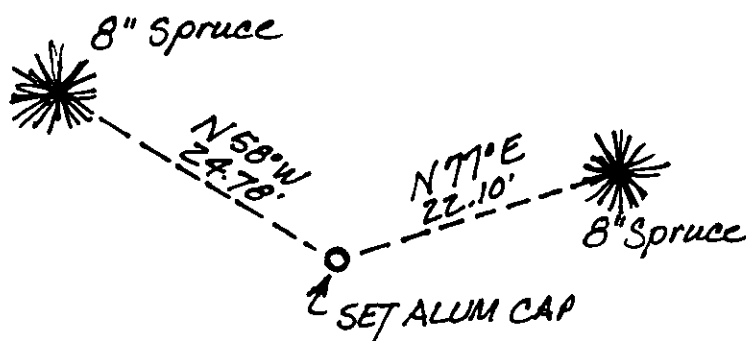
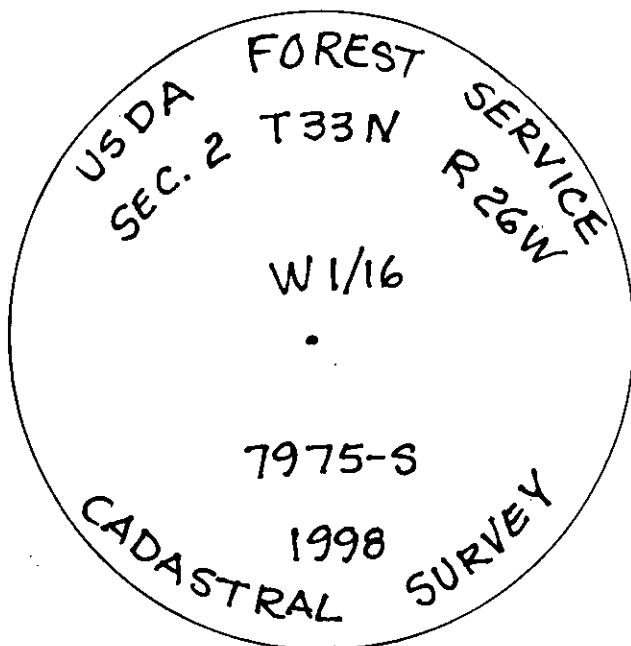
## INSTRUCTIONS

1. Original and/or subsequent record used to evaluate the corner position.
2. Description of evidence found, note discrepancies in the record, state method of establishing lost or obliterated corners.
3. Description of monument and accessories set to perpetuate the corner position.
4. Sketch of corner, show all pertinent data which can best be shown in a sketch example, corner marking, topography ties, position of accessories, etc.
5. Certification must be signed and sealed by Land Surveyor registered in the State of Montana.
6. Fill in Cross Index & Section Diagram at bottom of sheet.

## CERTIFIED CORNER RECORDATION

Corner W 1/16 S35 SE SEC 2 T. 33N R. 26W P.M.M. LINCOLN County

SET 3/4" DIAM. ALUMINUM ROD 30" LONG MA  
WITH 3/4" DIAM. ALUMINUM CAP MARKED  
U.S.D.A., FOREST SERVICE, 1998, 7975-S



SKETCH OF CORNER

## CERTIFICATION

I, \_\_\_\_\_  
certify the information shown herein is true and correct.

Signature Ground Party Chief

I, Thomas E. Sands

certify that this Corner Record correctly represents work performed by me or under my direction in compliance with the Corner Recordation Act" (70-22-101, et seq., M.C.A.)

Thomas E. Sands  
Signature of Surveyor & Seal

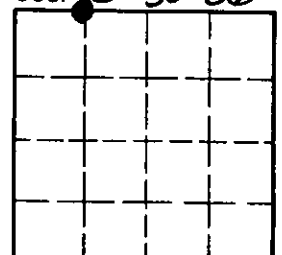
Date: 8/5/98 Reg. No. 7975-S

Employer: Sands Surveying, Inc.

Office of Clerk and Recorder, County of Lincoln. This "corner record" was filed for record on 8-13-98 was noted on the cross-index plat and is assigned page No. 10147, in book No. \_\_\_\_\_

Coral M. Cummings  
County Official

Sec. 2-33-26



Cross Index No. \_\_\_\_\_ T. \_\_\_\_\_ R. \_\_\_\_\_ PMM

• - corner this sheet