

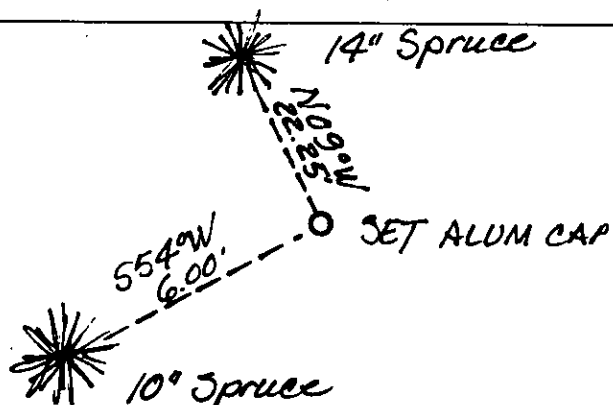
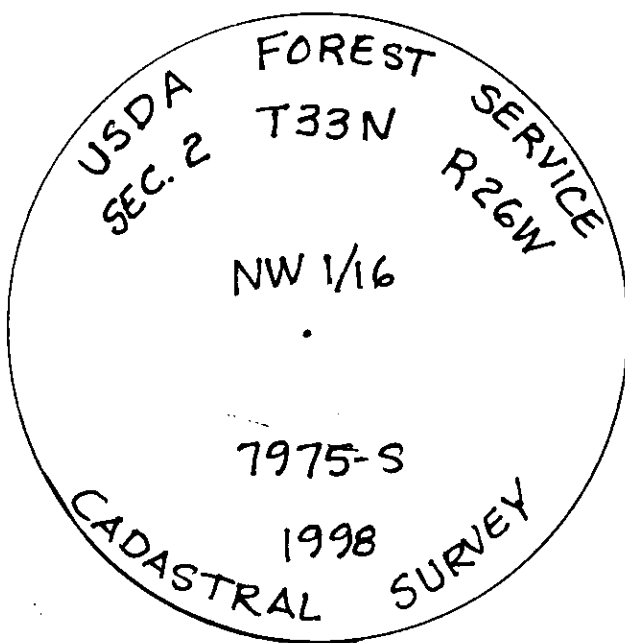
## INSTRUCTIONS

1. Original and/or subsequent record used to evaluate the corner position.
2. Description of evidence found, note discrepancies in the record, state method of establishing lost or obliterated corners.
3. Description of monument and accessories set to perpetuate the corner position.
4. Sketch of corner, show all pertinent data which can best be shown in a sketch example, corner marking, topography (ies, position of accessories, etc.
5. Certification must be signed and sealed by Land Surveyor registered in the State of Montana.
6. Fill in Cross Index & Section Diagram at bottom of sheet.

## CERTIFIED CORNER RECORDATION

Corner NW 1/16 SEC 2 T. 33N R. 26W P.M.M. LINCOLN County

SET 3/4" DIAM. ALUMINUM ROD 30" LONG WITH A  
3 1/4" DIAM. ALUMINUM CAP MARKED U.S.D.A.,  
FOREST SERVICE, 1998, 7975-S



SKETCH OF CORNER

## CERTIFICATION

I, \_\_\_\_\_  
certify the information shown herein is true and correct.

Signature Ground Party

I, Thomas E. Sands

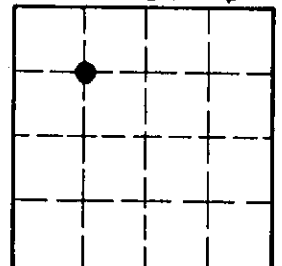
certify that this Corner Record correctly represents the work performed  
by me or under my direction in compliance with the Corner  
Recordation Act (70-22-101, et seq., M.C.A.)

Signature of Surveyor &amp; Seal

Date: 8/5/98 Reg. No. 7975-SEmployer: Sands Surveying, Inc.

Office of Clerk and Recorder, County of Lincoln. This "corner  
record" was filed for record on 8-13-98  
was noted on the cross-index plat and is assigned page No. 10146, in  
book No. \_\_\_\_\_

Coral M. Cumming By Deb  
County Official

Sec. 2-33-26

Cross Index No. \_\_\_\_\_ T. \_\_\_\_\_ R. \_\_\_\_\_ PMM

• - corner this sheet