

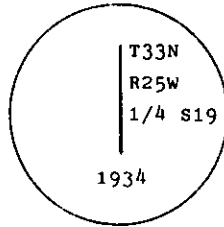
INSTRUCTIONS

1. Original and/or subsequent record used to evaluate the corner position.
2. Description of evidence found, note discrepancies in the record, state method of establishing lost or obliterated corners.
3. Description of monument and accessories set to perpetuate the corner position.
4. Sketch of corner, show all pertinent data which can best be shown in a sketch example, corner marking, topography ties, position of accessories, etc.
5. Certification must be signed and sealed by Land Surveyor registered in the State of Montana.
6. Fill in Cross Index & Section Diagram at bottom of sheet.

CERTIFIED CORNER RECORDATION

Corner W 1/4 of Sec. 19 only T. 33 N. R. 25 W. P.M.M. Lincoln County

- I. 1934 Resurvey record by Philip L. Inch: "Set an iron post, 3 ft. long, 1 ins. diam., 28 ins. in the ground, for the cor. of secs. 19, with brass cap marked



From which:

- A fir, 6 ins. diam., bears N52° E, 61 lks. (40.26 ft.) dist., mkd. 1/4 S19 BT.
A fir, 18 ins. diam., bears S51 1/2° E, 20 lks. (13.20 ft.) dist., mkd. 1/4 S19 BT.

1961 BLM record: The 1/4 sec. cor. of sec. 19 only, monumented with an iron post, 36 ins. long, 1 ins. diam., mkd. as described in the official record, loosely set 24 ins. in the ground.

From which an original bearing tree:

- A fir, 6 ins. diam., bears N53 1/2° E, 63 lks. (41.58 ft.) dist., mkd. 1/4 S19 BT.
(Record: N52° E, 61 lks. (40.26 ft.) dist.)

At the corner point, reset iron post 24 ins. in the ground in concrete. From which:

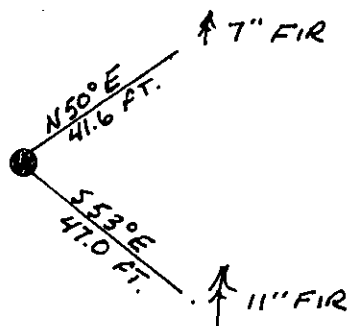
- A fir, 8 ins. diam., bears S53 1/2° E, 71 lks. (46.86 ft.) dist., mkd. 1/4 S19 BT.

- II. Found a 1 ins. diam. iron pipe 12 ins. out of the ground with GLO brass cap mkd. as shown.

From which:

- A fir, 7 ins. diam., bears N50° E, 41.6 ft. dist., mkd. 19 BT.
A fir, 11 ins. diam., bears S53° E, 47.0 ft. dist., healed face.
A fallen tree, 15 ins. diam., bears S55° E, 12.2 ft. dist., mkd. 1/4 S19 BT.

- III. Painted red bands around the bearing trees and attached "Land Survey Monument" and "Bearing Tree" signs.
Set a galvanized steel guard post with "Land Survey Marker" and Property Boundary: decals, North, 3 ft.
Magnetic declination: 20° East



SKETCH OF CORNER



I, Kevin A. Todd
certify the information shown here is true and correct.
Kevin A. Todd
Signature Ground Party Chief

I, Ronald A. Pearson
certify that this Corner Record correctly represents work performed by me or under my direction in compliance with the "Corner Recordation Act" (70-22-101, et seq., M.C.A.)
Ronald A. Pearson
Signature of Surveyor & Seal
Date: 12/17/92 Reg. No. 9008LS
Employer: U.S. FOREST SERVICE

Office of Clerk and Recorder, County of Lincoln. This "corner record" was filed for record on Jan 4, 1993 was noted on the cross-index plat and is assigned page No. 5210, in book No. Coral M Cummings by B.B.

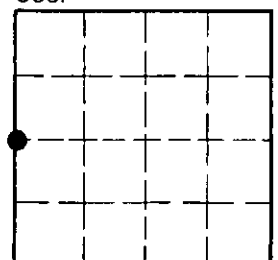
County Official

P-1

33 N 25W

Cross Index No. _____ T. _____ R. _____ PMM

Sec. 19



• - corner this sheet