

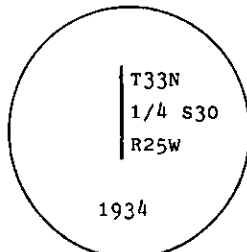
INSTRUCTIONS

1. Original and/or subsequent record used to evaluate the corner position.
2. Description of evidence found, note discrepancies in the record, state method of establishing lost or obliterated corners.
3. Description of monument and accessories set to perpetuate the corner position.
4. Sketch of corner, show all pertinent data which can best be shown in a sketch example, corner marking, topography ties, position of accessories, etc.
5. Certification must be signed and sealed by Land Surveyor registered in the State of Montana.
6. Fill in Cross Index & Section Diagram at bottom of sheet.

CERTIFIED CORNER RECORDATION

Corner W 1/4 of Sec. 30 only T. 33 N. R. 25 W. P.M.M. Lincoln County

- I. 1934 Resurvey record by Philip L. Inch: "Set an iron post, 3 ft. long, 1 ins. diam., 28 ins. in the ground, for the 1/4 sec. cor. of sec. 30, with brass cap marked



From which:

- A fir, 8 ins. diam., bears N28° E, 11 lks. (7.26 ft.) dist., mkd. 1/4 S30 BT.
A fir, 7 ins. diam., bears S42 1/4° E, 35 lks. (23.10 ft.) dist., mkd. 1/4 S30 BT.

1961 BLM record: The 1/4 sec. cor. of sec. 30 only, monumented with an iron post, 36 ins. long, 1 ins. diam., mkd. as described in the official record, loosely set 10 ins. in the ground.

From which the original bearing trees:

- A fir, 10 ins. diam., bears N72 3/4° E, 12 lks. (7.92 ft.) dist., mkd. 1/4 S30 BT.
(Record: N28° E, 11 lks. (7.26 ft.) dist.)
A fir, 8 ins. diam., bears S24° E, 54 lks. (35.64 ft.) dist., mkd. 1/4 S30 BT.
(Record: S42 1/4° E, 35 lks. (23.10 ft.) dist.)

At the corner point, reset iron post 28 ins. in the ground in concrete. From which:

- A larch, 6 ins. diam., bears N89 1/2° E, 49 lks. (32.34 ft.) dist., mkd. 1/4 S30 BT.
A fir, 6 ins. diam., bears S30 1/2° E, 79 lks. (52.14 ft.) dist., mkd. 1/4 S30 BT.

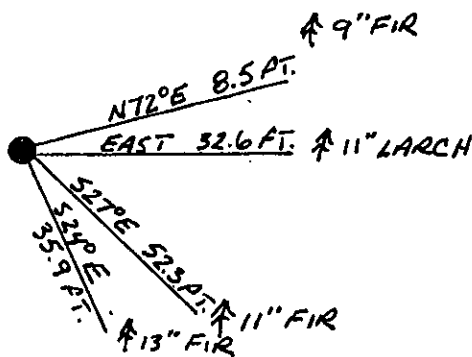
- II. Found a 1 ins. diam. iron pipe 4 ins. out of the ground with GLO brass cap mkd. as shown.

From which:

- A fir, 9 ins. diam., bears N72° E, 8.5 ft. dist., mkd. 1/4 S30.
A larch, 11 ins. diam., bears East, 32.6 ft. dist., healed face.
A fir, 11 ins. diam., bears S27° E, 52.3 ft. dist., visible scribing.
A fir, 13 ins. diam., bears S24° E, 35.9 ft. dist., healed face.

- III. Painted red bands around the bearing trees and attached "Land Survey Monument" and "Bearing Tree" signs. Set a galvanized steel guard post with "Land Survey Marker" and Property Boundary: decals, North, 3 ft. Magnetic declination: 20° East

SKETCH OF CORNER



CERTIFICATION

I, Kevin A. Todd, **ROD A. PEARSON**
certify the information shown herein is true and correct.
Kevin A. Todd
Signature Grounds Survey Chief
I, Ronald A. Pearson, **REGISTERED**
certify that this Corner Record correctly reflects the work performed by me or under my direction in compliance with the "Corner Recordation Act" (70-22-101, et seq., M.C.A.)
Ronald A. Pearson
Signature of Surveyor & Seal
12/17/92 9008LS
Date: _____ Reg. No. _____
Employer: U.S. FOREST SERVICE

Office of Clerk and Recorder, County of Lincoln. This "corner record" was filed for record on Jan 4, 1993 was noted on the cross-index plat and is assigned page No. 5209, in book No. _____

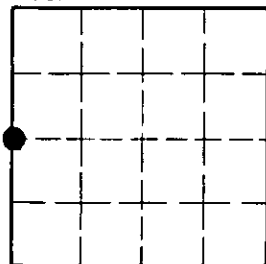
Carol M. Cummings
County Official

T-1

33 N 25W

Cross Index No. _____ T. _____ R. _____ PMM

Sec. 30



• - corner this sheet