

## INSTRUCTIONS

1. Original and/or subsequent record used to evaluate the corner position.
2. Description of evidence found, note discrepancies in the record, state method of establishing lost or obliterated corners.
3. Description of monument and accessories set to perpetuate the corner position.
4. Sketch of corner, show all pertinent data which can best be shown in a sketch example, corner marking, topography ties, position of accessories, etc.
5. Certification must be signed and sealed by Land Surveyor registered in the State of Montana.
6. Fill in Cross Index & Section Diagram at bottom of sheet.

## CERTIFIED CORNER RECORDATION

Corner 1/4 cor. secs. 25 and 26 T. 31 N. R. 34 W. P.M.M. Lincoln County

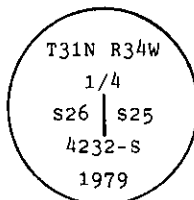
- I. 1903 G.L.O. record by A. B. Benedict: "Set a limestone, 16x12x4 ins., 11 ins. in the ground, for 1/4 sec. cor. marked 1/4 on W. face; from which

A fir, 8 ins. diam., bears S35°30'E, 7 lks. dist., marked 1/4 S25 BT.

A pine, 8 ins. diam., bears S43°30'W, 33 lks. dist., marked 1/4 S26 BT."

1979 Corner Recordation by M. D. Lauteren: "No evidence of original stone found. Original fir BT was found dead and down marked plainly.

Set an iron post 2 1/2" diam. 30" long 20" in ground with brass cap marked:



from which new BT's:

A fir, 12 ins. diam., bears S80°48'31"E, 35.9 feet marked 1/4 S 25 BT tagged

A pine, 24 ins. diam., bears S18°49'24"W, 69.60 feet marked 1/4 S26 BT tagged"

Raised a collar of stone 2 1/2' @ base to top of cap."

- II. Found a 2 ins. diam. pipe, 12 ins. out of ground, firmly in place with 2 1/2 ins. diam. brass cap, marked as shown above, from which

A fir, 13 ins. diam., bears S76°E, 35.8 feet dist., healed face (1979 Cor. Rec.).

Rotten remains, bears S43°W, 21.8 feet (33 lks.) dist., no visible scribe (G.L.O. record).

A rotten and down fir, bears S35°30'E, 4.6 ft. (7 lks.) dist., mkd. BT (G.L.O. record).

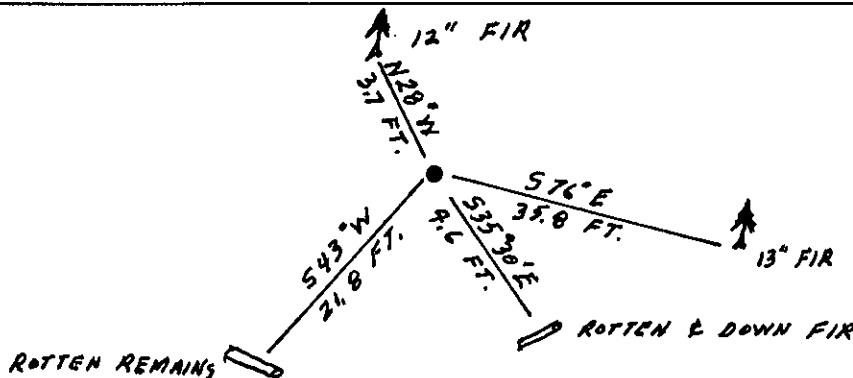
- III. Established one new bearing tree:

A fir, 12 ins. diam., bears N28°W, 3.7 ft. dist., mkd. 1/4 S26 BT.

Painted red bands around the bearing trees and attached Land Survey Monument and Bearing Tree signs.

Set a 6 ft. galvanized steel guard post with Land Survey Marker & Property Boundary decals, South. 3 ft.

Magnetic Declination: 20° East



SKETCH OF CORNER

## CERTIFICATION

I, Thomas M. Hommel

certify the information shown herein is true and correct.

Signature Ground Party Chief

I, Alvah F. Hughes

certify that this Corner Record correctly represents the corner shown by me or under my direction in compliance with the "Corner Recordation Act" (70-22-101, et seq., M.S.A.)

Signature of Surveyor Seal

Date: 12/10/92 Reg. No. 7322 ES

Employer: U.S. FOREST SERVICE

Office of Clerk and Recorder, County of Lincoln. This "corner record" was filed for record on 12-14-92 was noted on the cross-index plat and is assigned page No. 5131, in book No. Coral M Cummings by BS

County Official

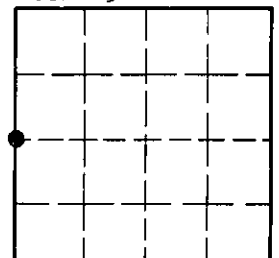
T-21

31 N

34 W

Cross Index No. \_\_\_\_\_ T. \_\_\_\_\_ R. \_\_\_\_\_ PMM

Sec. 25



• - corner this sheet