

INSTRUCTIONS

1. Original and/or subsequent record used to evaluate the corner position.
2. Description of evidence found, note discrepancies in the record, state method of establishing lost or obliterated corners.
3. Description of monument and accessories set to perpetuate the corner position.
4. Sketch of corner, show all pertinent data which can best be shown in a sketch example, corner marking, topography ties, position of accessories, etc.
5. Certification must be signed and sealed by Land Surveyor registered in the State of Montana.
6. Fill in Cross Index & Section Diagram at bottom of sheet.

CERTIFIED CORNER RECORDATION

Corner W 1/4 Cor. Sec. 26 T. 31 N. R. 34 W. P.M.M. Lincoln County

I. 1903 Original Survey by Allen B. Benedict et. al: Set stone and scribed two bearing trees.

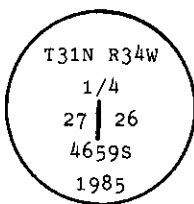
1985 Certified Corner Recordation by Carl R. McMillen, Reg. #4659S: "Found original stone, 14 X 12 X 6 ins. visible 1/4 on W face.

Found original 24 ins. fir, bearing $N25^{\circ}E @ 13.9$ ft. (21 lks. dist.). (original record)

Set a U.S.D.A. aluminum Mon. w/ cap.

Set a 10 ins., fir B.T., bears $S57^{\circ}W @ 26.88$ ft., scribed 1/4 Sec. 27 BT."

II. Found a 2 1/2 ins. dia. aluminum pipe, 14 ins. above ground with 3 1/4 ins. dia., U.S.D.A., Forest Service, aluminum cap marked as shown:



from which

A dead douglas fir, 24 ins. dia., bears $N22^{\circ}E$, 13.4 ft. (20 lks.) dist., overgrown scribe. (original record)

A douglas fir, 10 ins. dia., bears $S56^{\circ}W$, 29.0 ft. (rcd: 26.88 ft.) dist., mkd. 1/4 SEC 27 BT. (1985 record)

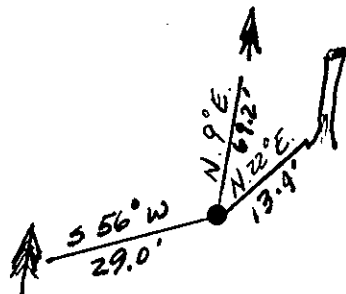
A 6 ft. galvanized steel guard post with Land Survey Marker decal, East, 2.0 ft.

III. Established one new bearing tree:

A grand fir, 12 ins. dia., bears $N9^{\circ}E$, 69.2 ft. dist., mkd. 1/4 S26 BT.

Painted red bands around the bearing trees and attached Land Survey Monument and Bearing Tree Signs.

Magnetic Declination 20° East



SKETCH OF CORNER

CERTIFICATION

I, Thomas M. Hommel
certify the information shown herein is true and correct.

Thomas M. Hommel
Signature Ground Party Chief

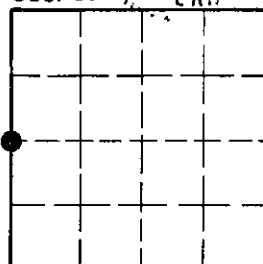
I, Alvah F. Hughes
certify that this Corner Record correctly represents work performed by me or under my direction in compliance with the "Corner Recordation Act" (70-22-101 et seq., M.C.A.)

Alvah F. Hughes
Signature of Surveyor & Seal

Date: 1/10/92 Reg. No. 7322LS

Employer: U.S. FOREST SERVICE

Sec. 26



• - corner this sheet

Office of Clerk and Recorder, County of Lincoln. This "corner record" was filed for record on 4-21-92 was noted on the cross-index plat and is assigned page No. 5046, in book No. Carol M. C.

County Official ✓

T-17

31N

34W

Cross Index No. _____ T. _____ R. _____ PMM