R1-5680-1 (REVISED 10/63)

CERTIFIED LAND CORNER RECORDATION

(REFERENCE FSH 5681.65)

DESCRIPTION OF CORNER EVIDENCE FOUND, AND ORIGINAL RECORD (IF KNOWN)

No corner found.
No bearing trees within limits.

DESCRIPTION OF MONUMENT AND ACCESSORIES ESTABLISHED TO PERPETUATE THE ORIGINAL LOCATION OF THIS CORNER:

Date of work: 5/21/63

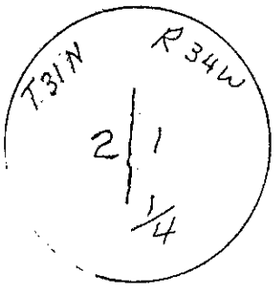

Set standard brass cap 1" above ground in Troy airfield opposite Troy Ranger Station marked as shown:
Set steel pin in highway right-of-way fence line 430.35' due west from corner.
Set steel pin in east fence line of air field 212' due east from corner.

SKETCH, WITH COURSE AND DISTANCE TO ADJACENT CORNERS IF DETERMINED IN THIS SURVEY. (MAY SKETCH OR PASTE REPRODUCTION ON REVERSE SIDE.)

See reverse side.

Surveyor's Seal

I, J. W. Zimmerman certify that the information shown herein is true and correct.

Signature of Ground Party Chief

I, J. W. Zimmerman certify that I have carefully performed or reviewed the work done on the diagrammed corner as reported on this recordation form and approve the same.

J. W. Zimmerman
Signature of Surveyor

534 E.S.
Registration Number

DIAGRAM OF CORNER:

N. T31N, R34W



C-21 = Corner recorded on the sheet

Office of Clerk and Recorder, County of Lincoln

This "corner record" was filed for record on the 12th day of June 1964, was noted on the cross-index plat and is assigned page No. 5, in book No. 1

M. M. MANSFIELD, Mae Watson, Deputy
County Official

Cross Index No. C-21 T. 31 R. 34 Mer.

5

STATE OF MONTANA
COUNTY OF LINCOLN

Filed this 12 day of June, 19 64
at 4:25 P.
M.M. Manfield
By E.V.

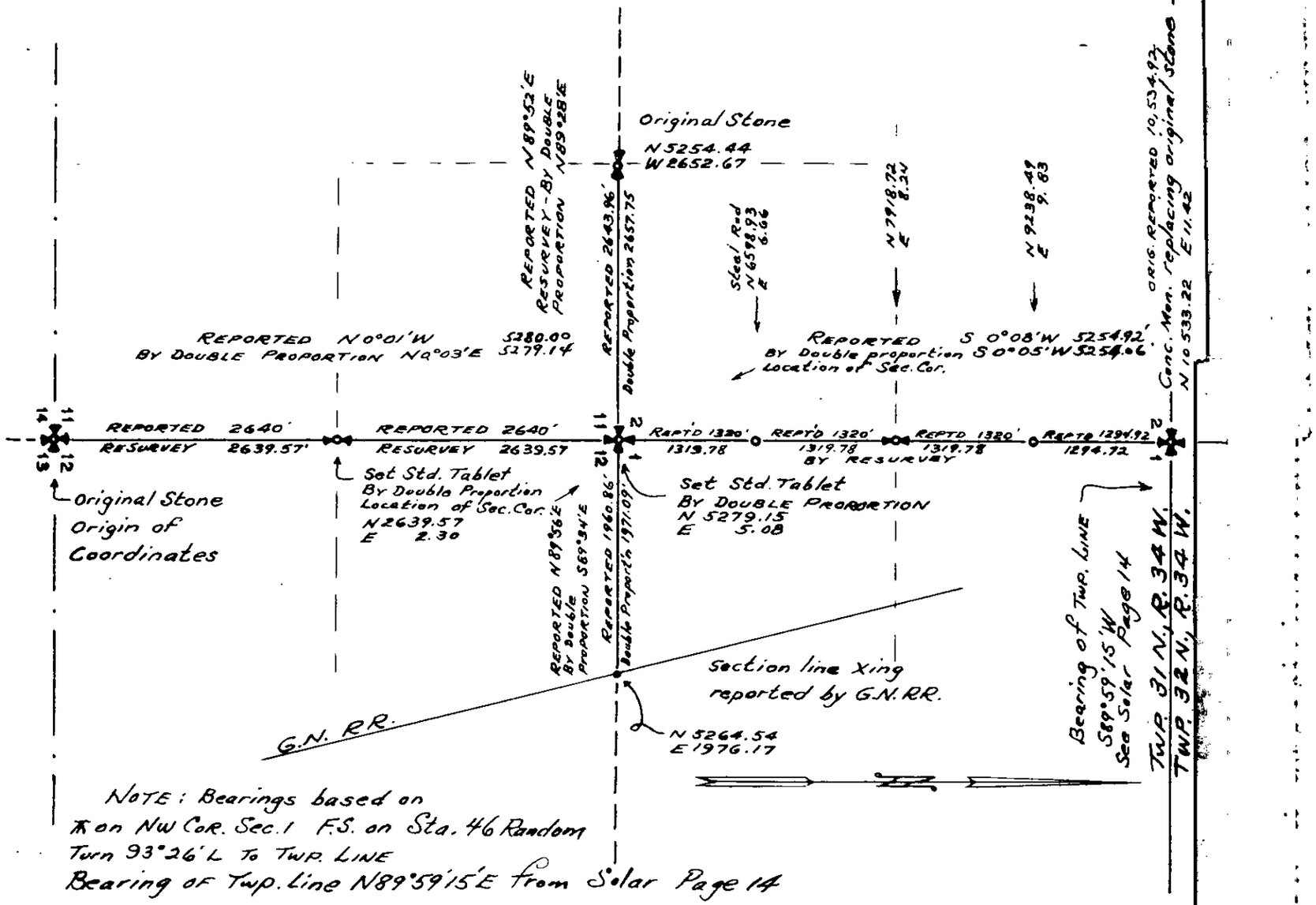

NOTE: Bearings based on
⊼ on NW Cor. Sec. 1 F.S. on Sta. 46 Random
Turn 93°26'L To Twp. Line
Bearing of Twp. Line N 89°59'15'E from Solar Page 14