

INSTRUCTIONS

1. Original and/or subsequent record used to evaluate the corner position.
2. Description of evidence found, note discrepancies in the record, state method of establishing lost or obliterated corners.
3. Description of monument and accessories set to perpetuate the corner position.
4. Sketch or corner, show all pertinent data which can best be shown in a sketch example, corner marking, topography ties, position of accessories, etc.
5. Certification must be signed and sealed by Registered Land Surveyor in State of Montana.
6. Fill in Cross Index & Section Diagram at bottom of sheet.

CERTIFIED CORNER RECORDATION

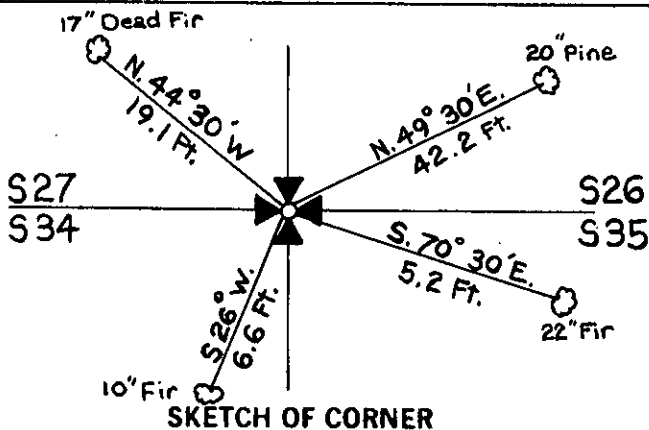

Corner 27/26
34/35 T. 31N R. 34W P.M.M. Lincoln County

I. From original 1903 G.L.O. Notes:

- Set a lime stone 20"x15"x8", 15 ins. in the ground for cor. of
Secs. 26, 27, 34 and 35 marked with 1 notch on S. and 2 notches
on E. edge, from which:
- A Pine 18 ins. dia. bears N.49°30'E., 64 lks. dist. marked T31N, R34W.,
S.26 B.T.
 - A Fir 18 ins. dia. bears S.70°30'E., 52 lks. dist. marked T31N., R34W.,
S.35 B.T.
 - A Fir 5 ins. dia. bears S.26°W., 10 lks. dist. marked T31N., R.34W.,
S.34 B.T.
 - A Fir 7 ins. dia. bears N.44°30'W., 29 lks. dist. marked T31N., R34W.,
S.27 B.T.

II. Found 1968 B.L.M. Brass Cap.

- Found a 20" Pine, bears N.49°30'E. @ 42.2 ft., blaze visible.
Found a 22" Fir, bears S.70°30'E., @ 34.2 ft., grown over blaze.
Found a 10" Fir, bears S.26°W., @ 6.6 ft., grown over blaze.
Found a 17" dead Fir snag, bears N.44°30'W., @ 19.1 ft., grown over blaze.
Placed 54-3 tags on B.T.s



CERTIFICATION

I, Kent Bauer
certify the information shown herein is true and correct.

Kent Bauer
Signature Ground Party Chief

I, Carl R. McMillen, L.S.
certify that this Corner Record correctly represents work performed
by me or under my direction in compliance with the "Corner
Recordation Act" (70-22-101 et seq., M.D.S.)

Carl R. McMillen
Signature of Surveyor & Seal

Date: Jan. 85 Reg. No. 4659S

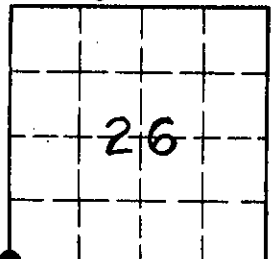
Employer: Carl R. McMillen & Associates

Office of Clerk and Recorder, County of Lincoln. This "corner
record" was filed for record on the Mar 4 day of 1985
was noted on the cross-index plat and is assigned page No. 3029, in
book No. _____

Janet B. Sugar
County Official

Cross Index No. V-17 T. 31N R. 34W P.M.M.

Sec. 26



• - corner this sheet