


INSTRUCTIONS

1. Original and/or subsequent record used to evaluate the corner position.
2. Description of evidence found, note discrepancies in the record, state method of establishing lost or obliterated corners.
3. Description of monument and accessories set to perpetuate the corner position.
4. Sketch or corner, show all pertinent data which can best be shown in a sketch example, corner marking, topography ties, position of accessories, etc.
5. Certification must be signed and sealed by Registered Land Surveyor in State of Montana.
6. Fill in Cross Index & Section Diagram at bottom of sheet.

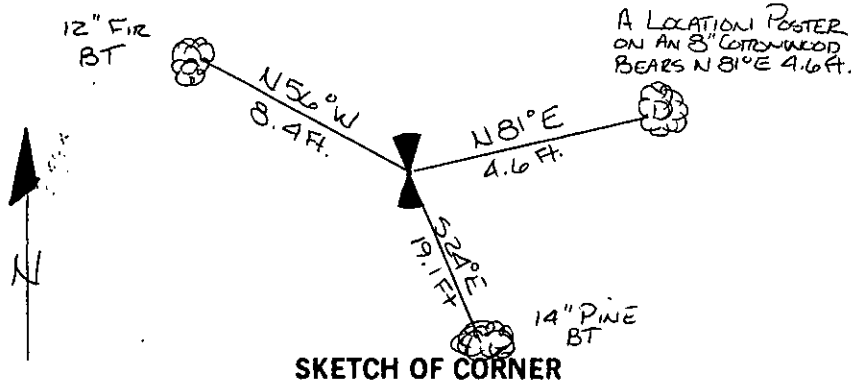
CERTIFIED CORNER RECORDATION

Corner W 1/4 corner Section 17 T. 31N R. 34W P.M.M. Lincoln County

1. 40.00 chains: Set a granite stone, 12 X 10 X 6 inches, 8 inches in the ground, for 1/4 Sec. corner, marked 1/4 on W. face: from which
A Willow, 4 inches diameter, bears N 21°30'E, 27 links distance, marked 1/4S17B.T.
A Tamarack, 20 inches diameter, bears S 59°W., 132 links distance, marked 1/4S18B.T.
2. Found original stone in place marked 1/4 on West face. No original B.T.s found.
3. Set: a 3" X 30" aluminum capped monument marked as shown below from which,
A 12" Fir bears N 56°W 8.4 feet scribed S 18 1/2 B.T. and posted.
A 14" Pine bears S 24°E 19.1 feet scribed S 17 1/2 B.T. and posted.
A location poster on an 8" Cottonwood bears N 81°E 4.6 feet.
Buried original stone alongside.
Painted monument and accessories with bright red paint.



Set 3" aluminum monument marked as shown



SKETCH OF CORNER

CERTIFICATION

1. Jack H. Ninneman
certify the information shown herein is true and correct.

Jack H. Ninneman
Signature Ground Party Chief

1. Jack H. Ninneman
certify that this Corner Record correctly represents work performed by me or under my direction in compliance with the "Corner Recordation Act" (70-22-101, et seq., M.D.A.)

Jack H. Ninneman
Signature of Surveyor & Seal

Date: Sept. 82 Reg. No. 4661S

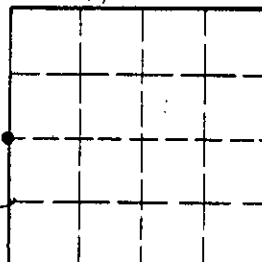
Employer: Ninneman Engineering Inc.

Office of Clerk and Recorder, County of Lincoln. This "corner record" was filed for record on the Oct. 30 day of 19, 82 was noted on the cross-index plat and is assigned page No. 2004, in book No. _____

Eleanor L. Vaughn by Betty L. Conner
County Official deputy

Cross Index No. L-5 T. 31N R. 34W P.M.M.

Sec. 17



• - corner this sheet