

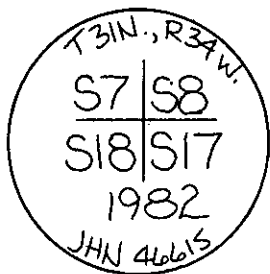
INSTRUCTIONS

1. Original and/or subsequent record used to evaluate the corner position.
2. Description of evidence found, note discrepancies in the record, state method of establishing lost or obliterated corners.
3. Description of monument and accessories set to perpetuate the corner position.
4. Sketch or corner, show all pertinent data which can best be shown in a sketch example, corner marking, topography ties, position of accessories, etc.
5. Certification must be signed and sealed by Registered Land Surveyor in State of Montana.
6. Fill in Cross Index & Section Diagram at bottom of sheet.

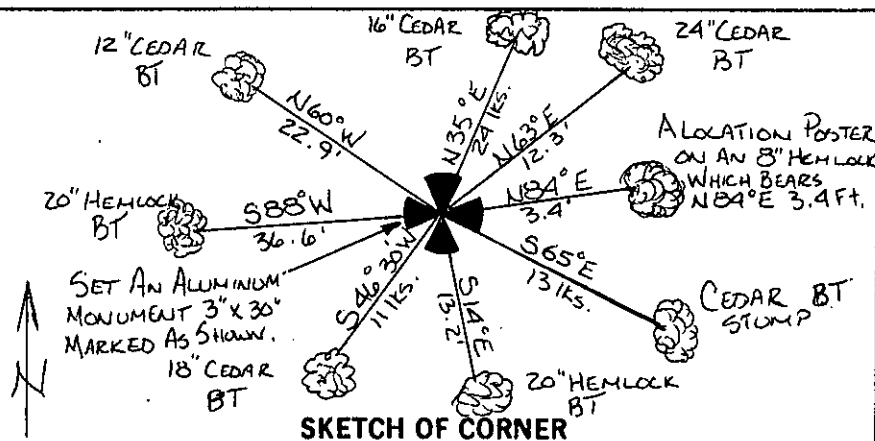
CERTIFIED CORNER RECORDATION

Corner NW Corner Sec. 17 T. 31N R. 34W P.M.M. Lincoln County

1. 80.00 chains: Set a limestone, 14 X 10 X 8 inches, 10 inches in the ground, for Corner of Sections 7,8,17 and 18, marked with 4 notches on S. and 5 notches on E. edges; from which,
A Cedar, 7 inches diameter, bears N. $35^{\circ}10'E$ 24 links distance, marked T31N.,R.34W. S. 8 B.T.
A Cedar, 12 inches diameter, bears S. $65^{\circ}30'E.$, 13 links distance, marked T31N.,R.34W. S. 17 B.T.
A Cedar, 10 inches diameter, bears S. $46^{\circ}30'W.$, 11 links distance, marked T31N.,R.34W S.18 B.T.
A Pine, 20 inches diameter, bears N. $11^{\circ}30'W.$, 28 links distance, marked T31N.,R.34W. S.7 B.T.
2. Found original stone marked as per G.L.O. records from which,
A 16" Cedar bears N $35^{\circ}E$ 24 links. Overgrown
An original B.T. stump bears S $65^{\circ}E$ 13 links.
An 18" Cedar bears S $46^{\circ}30'W$ 11 links. Overgrown.
3. Set: a 3" X 30" aluminum capped monument marked as shown below from which,
A 20" Hemlock bears S $14^{\circ}E$ 13.2 feet scribed S 17 B.T. and posted.
A 20" Hemlock bears S $88^{\circ}W$ 36.6 feet scribed S 18 B.T. and posted.
A 12" Cedar bears N $60^{\circ}W$ 22.9 feet scribed S 7 B.T. and posted.
A 24" Cedar bears N $63^{\circ}E$ 12.3 feet scribed S 8 B.T. and posted.
A location poster on an 8" Hemlock bears N $84^{\circ}E$ 3.4 feet.
Painted monument and accessories with bright red paint.



Set 3" aluminum monument marked as shown.



SKETCH OF CORNER

CERTIFICATION

1. Jeff Paulin

certify the information shown herein is true and correct.

Jeff Paulin
Signature Ground Party Chief

1. Jack H. Ninneman

certify that this Corner Record correctly represents work performed by me or under my direction in compliance with the "Corner Recordation Act" (70-22-101, et seq., M.D.A.)

Jack H. Ninneman
Signature of Surveyor & Seal

Date: Sept. '82 Reg. No. 4661S

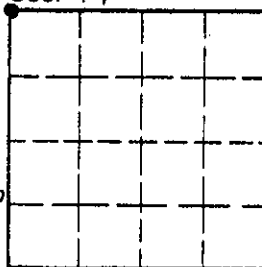
Employer: Ninneman Engineering Inc

Office of Clerk and Recorder, County of Lincoln. This "corner record" was filed for record on the Oct. 20 day of 19, 82 was noted on the cross-index plat and is assigned page No. 2002, in book No. Eleanor L. Vaughn by Betty L. Cones

County Official *deputy*

Cross Index No. J-5 T. 31N R. 34W P.M.M.

Sec. 17



• - corner this sheet