

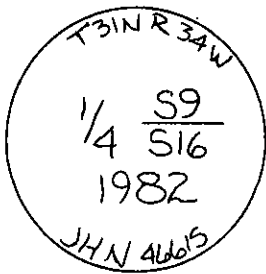
## INSTRUCTIONS

1. Original and/or subsequent record used to evaluate the corner position.
2. Description of evidence found, note discrepancies in the record, state method of establishing lost or obliterated corners.
3. Description of monument and accessories set to perpetuate the corner position.
4. Sketch or corner, show all pertinent data which can best be shown in a sketch example, corner marking, topography ties, position of accessories, etc.
5. Certification must be signed and sealed by Registered Land Surveyor in State of Montana.
6. Fill in Cross Index & Section Diagram at bottom of sheet.

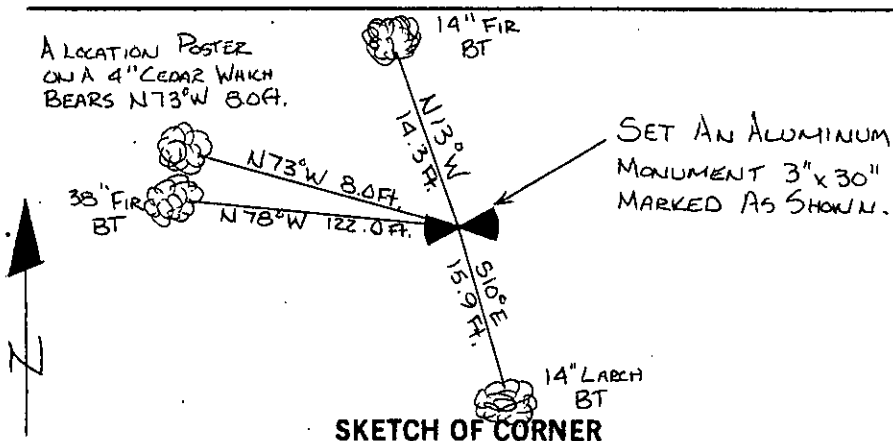
## CERTIFIED CORNER RECORDATION

Corner  $\frac{1}{4}$  corner section 16 T. 31N R. 34W P.M.M. Lincoln County

1. 40.08 chains; Set a granite stone, 16 X 8 X 6 inches, 11 inches in the ground, for  $\frac{1}{4}$  Sec. corner, marked  $\frac{1}{4}$  on N. face, from which,  
A Fir, 14 inches diameter, bears S  $87^{\circ}15'W.$ , 112 links distance, marked  $\frac{1}{4}S16B.T.$   
A Fir, 30 inches diameter, bears N  $77^{\circ}20'W.$ , 187 links distance, marked  $\frac{1}{4}S9B.T.$
2. Found original stone marked as per  $\frac{1}{4}$  L.O. records from which,  
A 38" Fir bears N  $78^{\circ}W$  122.0 feet scribing chopped out. Posted
3. Set: a 3" X 30" aluminum capped monument marked as shown below from which,  
A 14" Fir bears N  $13^{\circ}W$  14.3 feet scribed  $\frac{1}{4}S9XB.T.$  and posted.  
A 14" Larch bears S  $01^{\circ}E$  15.9 feet scribed  $\frac{1}{4}S16B.T.$  and posted.  
A location poster on a 4" Cedar which bears N  $73^{\circ}W$  8 feet.  
Buried original stone alongside.  
Painted monument and accessories with bright red paint.



Set 3" aluminum monument marked as shown.



## CERTIFICATION

I, Jack H. Ninneman  
certify the information shown herein is true and correct.

Jack H. Ninneman  
Signature Ground Party Chief

I, Jack H. Ninneman

certify that this Corner Record correctly represents work performed by me or under my direction in compliance with the "Corner Recordation Act" (70-22-101, et seq., M.D.A.)

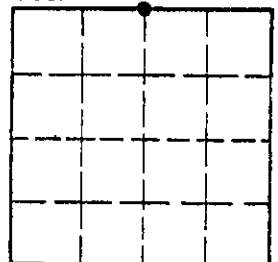
Jack H. Ninneman  
Signature of Surveyor & Seal

Date: Sept. 82 Reg. No. 4661S

Employer: Ninneman Engineering Inc.

Office of Clerk and Recorder, County of Lincoln. This "corner record" was filed for record on the Oct. 20 day of 19, 82 was noted on the cross-index plat and is assigned page No. 2000, in book No. Eleanor L. Vaughn by Betty L. Conner  
County Official deputy

Sec. 16



Cross Index No. J-11 T. 31N R. 34W PMM

• corner this sheet