


## INSTRUCTIONS

1. Original and/or subsequent record used to evaluate the corner position.
2. Description of evidence found, note discrepancies in the record, state method of establishing lost or obliterated corners.
3. Description of monument and accessories set to perpetuate the corner position.
4. Sketch or corner, show all pertinent data which can best be shown in a sketch example, corner marking, topography ties, position of accessories, etc.
5. Certification must be signed and sealed by Registered Land Surveyor in State of Montana.
6. Fill in Cross Index & Section Diagram at bottom of sheet.

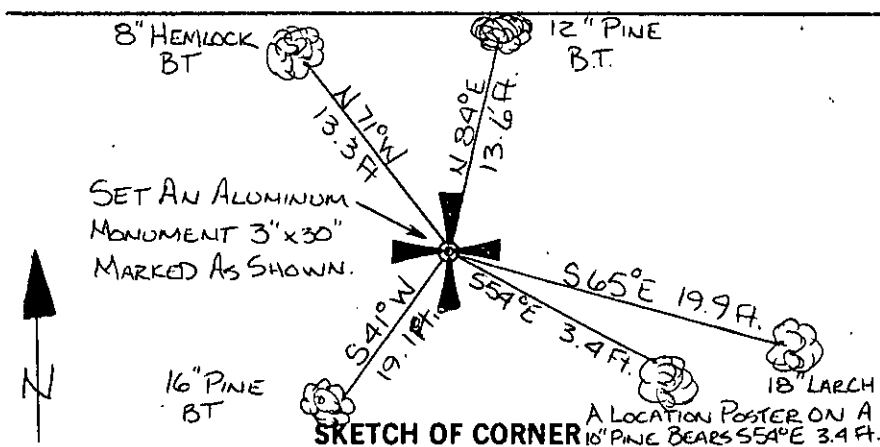
## CERTIFIED CORNER RECORDATION

Corner NW Corner Sec. 16 T. 31N R. 34W P.M.M. Lincoln County

1. 80.00 chains: Set a limestone, 24 X 12 X 7 ins., 18 inches in the ground, for cor. of Sections 8,9,16 and 17, marked with 4 notches on S. and 4 notches on E. edges, from which,
  - A fir, 18 inches diameter, bears N 62°30'E, 27 links distance, marked T31N.,R.34W. S9B.T.
  - A Pine, 30 inches diameter, bears S 32°E, 34 links distance, marked T31N.,R.34W. S16B.T.
  - A Tamarack, 14 inches diameter bears S 15°W., 50 links distance marked T31N.,R.34W. S17B.T.
  - A Pine, 24 inches diameter, bears N 65°30'W., 37 links distance, marked T31N.,R.34W. S8B.T.
2. Found original stone marked as per G.L.O. records from which,
  - A 30" Pine bears N 65°W 37 links. Dead snag.
  - An 20" Fir bears N 83°E 27 links. Dead snag. N62°30'E Record.
  - A 30" Pine bears S 32°E, 34 links. Down.
  - A 14" Tamarack bears S 14°W, 50 links. Down snag.
3. Set; a 3" X 30" aluminum capped monument marked as shown below from which,
  - A 16" Pine bears S 41°W 19.1 feet scribed S17B.T. and posted.
  - An 8" Hemlock bears N 71°W 13.3 feet scribed S8B.T. and posted.
  - A 12" Pine bears N 84°E 13.6 feet scribed S9B.T. and posted.
  - An 18" Larch bears S 65°E 19.9 feet scribed S16B.T. and posted.
  - A location poster on a 10" Pine bears S 54°E 3.4 feet.
  - Painted monument and accessories with bright red paint.



Set 3" aluminum monument marked as shown.



## CERTIFICATION

1. Jeff Paullin  
certify the information shown herein is true and correct.

Jeff Paullin  
Signature Ground Party Chief

1. Jack H. Ninneman  
certify that this Corner Record correctly represents work performed by me or under by direction in compliance with the "Corner Recordation Act" (70-22-101, et seq., M.D.A.)

Jack H. Ninneman  
Signature of Surveyor & Seal

Date: Aug. '82 Reg. No. 4661S

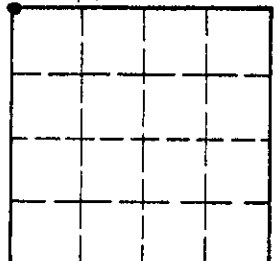
Employer: Ninneman Engineering Inc.

Office of Clerk and Recorder, County of Lincoln. This "corner record" was filed for record on the Oct. 20 day of 1982 was noted on the cross-index plat and is assigned page No. 1997, in book No. \_\_\_\_\_

Eleanor L. Hughes by Betty L. Conces  
County Official deputy

Cross Index No. J-9 T. 31N R. 34W P.M.M.

Sec. 16



• - corner this sheet