


## INSTRUCTIONS

1. Original and/or subsequent record used to evaluate the corner position.
2. Description of evidence found, note discrepancies in the record, state method of establishing lost or obliterated corners.
3. Description of monument and accessories set to perpetuate the corner position.
4. Sketch or corner, show all pertinent data which can best be shown in a sketch example, corner marking, topography files, position of accessories, etc.
5. Certification must be signed and sealed by Registered Land Surveyor in State of Montana.
6. Fill in Cross Index & Section Diagram at bottom of sheet.

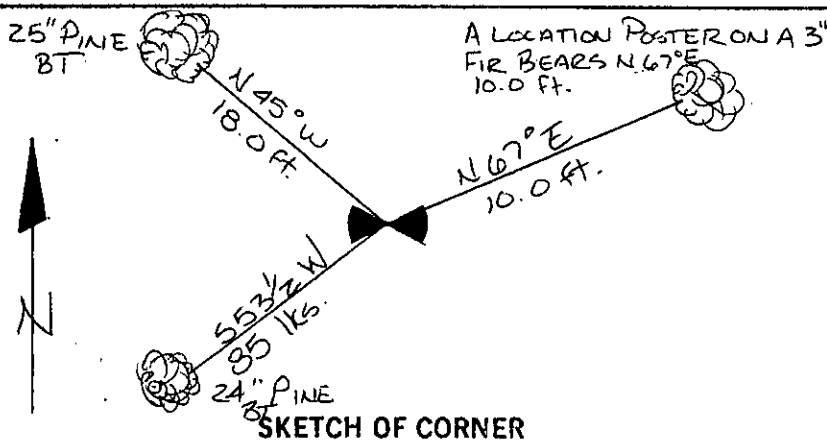
## CERTIFIED CORNER RECORDATION

Corner S $\frac{1}{4}$  Corner Sec. 15 T. 31N R. 34W P.M.M. Lincoln County

1. 40.07 chains: Set a limestone, 18 X 12 X 4 inches, 12 inches in the ground, for  $\frac{1}{4}$  Sec. corner, marked  $\frac{1}{4}$  on N. face; from which a Pine, 16 inches diameter, bears S.24°W., 61 links distance marked  $\frac{1}{4}$ S22BT.  
A Pine, 16 inches diameter, bears N.39°30'W., 29 links distance, marked  $\frac{1}{4}$ S15BT.
2. Found: B.L.M. standard brass capped monument marked as shown below from which,  
A 25" Pine bears N.45°W 18.0 feet. Scribing overgrown. Posted.  
A 24" Pine bears S.53 $\frac{1}{2}$ °W 85 links scribed  $\frac{1}{4}$ S22B.T. and posted.  
A location poster on a 3" Fir bears N.67°E 10.0 feet.  
Painted monument and accessories with bright red paint.



Found B.L.M. brass capped monument marked as shown.



## CERTIFICATION

Bill Bahme

I, Bill Bahme  
certify the information shown herein is true and correct.

Signature Ground Party Chief

Jack H. Ninneman

I, Jack H. Ninneman  
certify that this Corner Record correctly represents work performed by me or under my direction in compliance with the "Corner Recordation Act" (70-22-101, et seq., M.D.A.)

Signature of Surveyor & Seal

Date: Sept. 82 Reg. No. 4661S

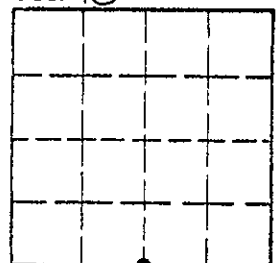
Employer: Ninneman Engineering Inc.

Office of Clerk and Recorder, County of Lincoln. This "corner record" was filed for record on the Oct. 20 day of 19 82 was noted on the cross-index plat and is assigned page No. 1995, in book No. Eleanor L. Vaughn by Betty L. Conces

County Official deputy

Cross Index No. N-15 T. 31N R. 34W P.M.M.

Sec. 15



• corner this sheet