

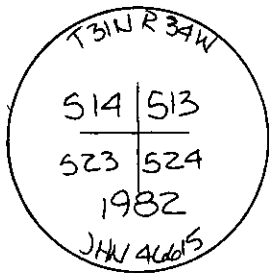
## INSTRUCTIONS

1. Original and/or subsequent record used to evaluate the corner position.
2. Description of evidence found, note discrepancies in the record, state method of establishing lost or obliterated corners.
3. Description of monument and accessories set to perpetuate the corner position.
4. Sketch or corner, show all pertinent data which can best be shown in a sketch example, corner marking, topography ties, position of accessories, etc.
5. Certification must be signed and sealed by Registered Land Surveyor in State of Montana.
6. Fill in Cross Index & Section Diagram at bottom of sheet.

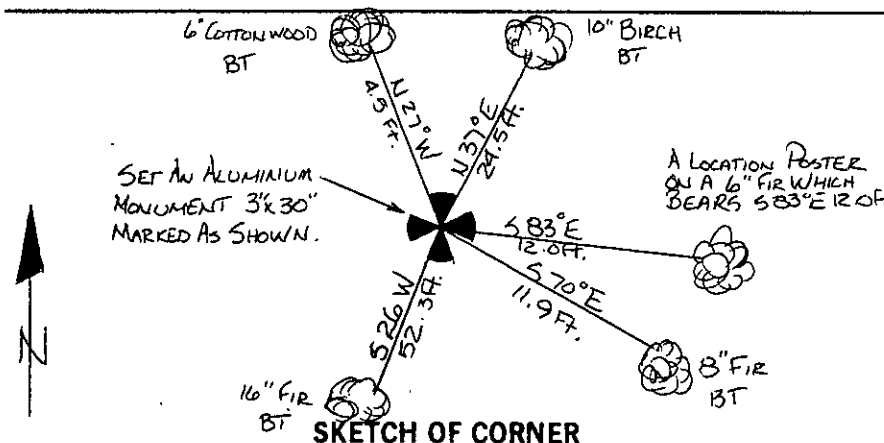
## CERTIFIED CORNER RECORDATION

Corner SE 1/4 Corner Sec. 14 T. 31N R. 34W P.M.M. Lincoln County

1. 80.00 chains: Set a sandstone, 15 X 10 X 5 inches, 10 inches in the ground for corner of sections 13, 14, 23 and 24, marked with 3 notches on S. and 1 notch on E. edges; from which  
 A fir, 28 inches diameter, bears N. 81° E. 28 links distance, marked T31NR34WS13B.T.  
 A Tamarack, 16 inches diameter, bears S. 73° E., 26 links distance, marked T31NR34WS24B.T.  
 A Tamarack, 26 inches diameter, bears S 80° W., 26 links distance, marked T31NR34WS23B.T.  
 A Tamarack, 28 inches diameter, bears N 61° 30' W., 59 links distance, marked T31NR34WS14B.T.
2. After diligent search it was determined that original stone was destroyed during construction of Callahan Creek Road.
3. Set: A 3" X 30" aluminum capped monument marked as shown below from which,  
 A Cottonwood bears N 27° W 4.5 feet scribed S 14 B.T. and posted.  
 A 10" Birch bears N 37° E 24.5 feet scribed S 13 B.T. and posted.  
 An 8" Fir bears S 70° E 11.9 feet scribed S 24 B.T. and posted.  
 A 16" Fir bears S 26° W 52.3 feet scribed S 23 B.T. and posted.  
 A location poster on a 6" Fir bears S 83° E 12.0 feet.  
 Painted monument and accessories with bright red paint.



Set 3" aluminum monument marked as shown.



## CERTIFICATION

Jack H. Ninneman

I, \_\_\_\_\_  
 certify the information shown herein is true and correct.

Jack H. Ninneman  
 Signature Ground Party Chief  
 Jack H. Ninneman

I, \_\_\_\_\_  
 certify that this Corner Record correctly represents work performed by me or under my direction in compliance with the "Corner Recordation Act" (70-22-101, et seq., M.D.A.)

Jack H. Ninneman  
 Signature of Surveyor & Seal

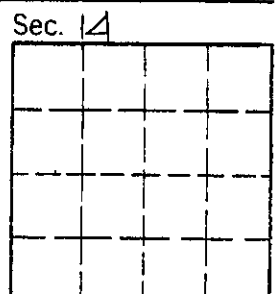
Date Sept. 82 Reg. No. 4661S

Employer: Ninneman Engineering Inc.

Office of Clerk and Recorder, County of Lincoln. This "corner record" was filed for record on the Oct. 20 day of 19 82 was noted on the cross-index plat and is assigned page No. 1986, in book No. \_\_\_\_\_

Eleanor H. Vaughn by Betty H. Conner  
 County Official deputy

Cross Index No. N-21 T. 31N R. 34W PMM



• corner this sheet