

INSTRUCTIONS

1. Original and/or subsequent record used to evaluate the corner position.
2. Description of evidence found, note discrepancies in the record, state method of establishing lost or obliterated corners.
3. Description of monument and accessories set to perpetuate the corner position.
4. Sketch of corner, show all pertinent data which can best be shown in a sketch example, corner marking, topography ties, position of accessories, etc.
5. Certification must be signed and sealed by Registered Land Surveyor in State of Montana.
6. Fill in Cross Index & Section Diagram at bottom of sheet.

CERTIFIED CORNER RECORDATION

Corner SW Corner Sec. 14 T. 31N R. 34W P.M.M. Lincoln County

1. 80.00 chains: Set a granite stone, 18 X 14 X 12 inches, 12 inches in the ground, for corner of sections 14, 15, 22 and 23, marked with 3 notches on E. edge from which,


A Pine 20 inches diameter, bears N 67°30'E. 48 links distance, marked T31N., R.34W. S14B.T.

A Pine, 24 inches diameter, bears S. 46°30'E 67 links distance, marked T31N., R.34W S23B.T.

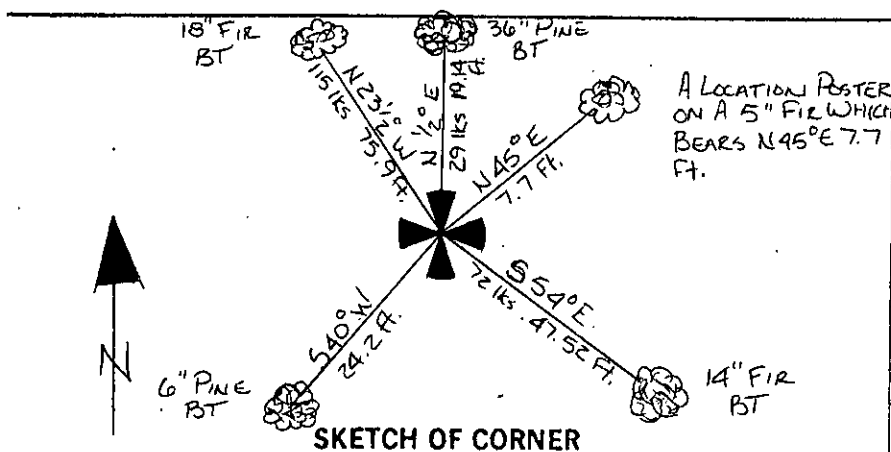
A Fir, 12 inches diameter, bears S 84°W., 45 links distance marked T31N., R.34W S22B.T.

A Fir, 20 inches diameter, bears N 89°W., 51 links distance marked T31N., R.34W. S15B.T.

2. Found: B.L.M. brass capped monument marked as shown below from which,
 An 18" Fir bears N 23½°W 115 links 75.9 feet. Scribing overgrown. Posted.
 A 36" Pine bears N 45°E 29 links 19.14 feet scribed T31N., R.34W S14B.T. and posted.
 A 14" Fir bears S54°E 72 links 47.52 feet. Scribing overgrown. Posted.
 A 6" Pine bears S40°W 24.2 feet scribed T31N., R.34W S22B.T. and posted.
 A location poster on a 5" Fir bears N45°E 7.7 feet.
 Painted monument and accessories with bright red paint.



Found B.L.M. brass capped monument marked as shown.



SKETCH OF CORNER

CERTIFICATION

Bill Bahme

I, Bill Bahme certify the information shown herein is true and correct.

Bill Bahme
Signature Ground Party Chief
Jack H. Ninneman

I, Jack H. Ninneman certify that this Corner Record correctly represents work performed by me or under by direction in compliance with the "Corner Recordation Act" (70-22-101, et seq., M.D.A.)

Jack H. Ninneman
Signature of Surveyor & Seal

Date: Aug. '82 Reg. No. 4661S

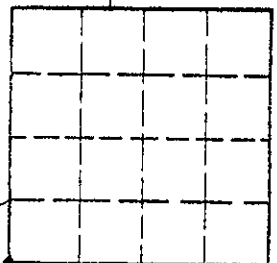
Employer: Ninneman Engineering Inc.

Office of Clerk and Recorder, County of Lincoln. This "corner record" was filed for record on the Oct. 20 day of 1982 was noted on the cross-index plat and is assigned page No. 1977, in book No. Eleanor L. Vaughn by Betty L. Conces

County Official deputy

Cross Index No. N-17 T. 31N R. 34W P.M.M.

Sec. 14



• corner this sheet