


INSTRUCTIONS

1. Original and/or subsequent record used to evaluate the corner position.
2. Description of evidence found, note discrepancies in the record, state method of establishing lost or obliterated corners.
3. Description of monument and accessories set to perpetuate the corner position.
4. Sketch or corner, show all pertinent data which can best be shown in a sketch example, corner marking, topography ties, position of accessories, etc.
5. Certification must be signed and sealed by Registered Land Surveyor in State of Montana.
6. Fill in Cross Index & Section Diagram at bottom of sheet.

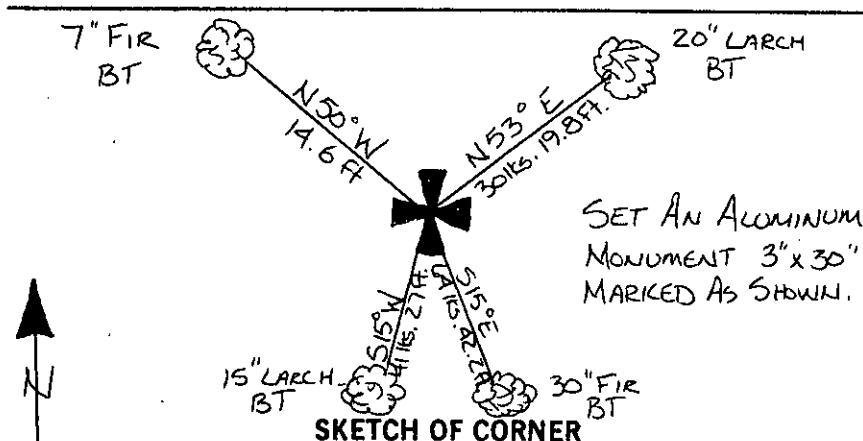
CERTIFIED CORNER RECORDATION

Corner NW Corner Sec. 14 T. 31N R. 34W P.M.M. Lincoln County

1. 80.00 chains: Set a limestone, 22 X 12 X 5 inches, 16 inches in the ground, for corner of sections 10, 11, 14, and 15, marked with 4 notches on S. and 2 notches on E. edges; from which,
A Tamarack, 14 inches diameter, bears N. 59°E, 30 links distance, marked T31N., R. 34W S11 B.T.
A Tamarack, 26 inches diameter, bears S. 15°E, 64 links distance, marked T31N., R. 34W S14 B.T.
A Tamarack, 8 inches diameter, bears S. 15°15'W., 41 links distance, marked T 31N., R. 34W. S 15 B.T.
A Tamarack, 28 inches diameter, bears N. 80°15'W., 108 links distance, marked T31N., R. 34W S10B.T.
2. Found original stone marked as per G.L.O. records from which,
A 20" Larch bears N 53°E 30 links. Scribing overgrown and posted.
A 30" Fir bears N 15°W 64 links. Scribing overgrown. Posted.
A 15" Larch bears N 15°E 41 links. Scribing overgrown. Posted
3. Set: a 3" X 30" aluminum capped monument marked as shown below, from which,
A 7" Fir bears N 50°W 14.6 feet scribed T31N., R. 34W S10 B.T. and posted.



Set 3" aluminum monument marked as shown.



CERTIFICATION

I, Bill Bahme
certify the information shown herein is true and correct.

Bill Bahme
Signature Ground Party Chief

I, Jack H. Ninneman
certify that this Corner Record correctly represents work performed by me or under my direction in compliance with the "Corner Recordation Act" (70-22-101, et seq., M.D.A.)

Jack H. Ninneman
Signature of Surveyor & Seal

Date: Aug. '82 Reg. No. 4661S


Employer: Ninneman Engineering Inc.

Office of Clerk and Recorder, County of Lincoln. This "corner record" was filed for record on the Oct. 20 day of 1982, was noted on the cross-index plat and is assigned page No. 1972, in book No. _____

Eleanor L. Vaughn by Betty L. Conner
County Official deputy

Cross Index No. J-17 T. 31N R. 34W P.M.M.

Sec. 14



• - corner this sheet