

1. Original and/or subsequent record used to evaluate the corner position.
2. Description of evidence found, note discrepancies in the record, state method of establishing lost or obliterated corners.
3. Description of monument and accessories set to perpetuate the corner position.
4. Sketch at corner, show all pertinent data which can best be shown in a sketch example, corner marking, topography ties, position of accessories, etc.
5. Certification must be signed and sealed by Registered Land Surveyor in State of Montana.
6. Fill in Cross Index & Section Diagram at bottom of sheet.

## CERTIFIED CORNER RECORDATION

Corner NE 1/16 S24 T. 31N R. 34W P.M.M. Lincoln County


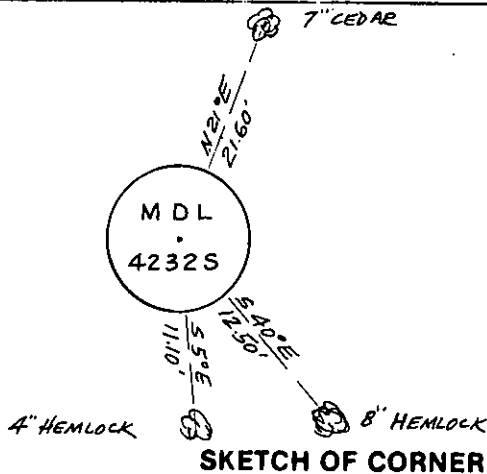
No original evidence found.

At the true position of the NE 1/16th corner, I set a rebar, 5/8 x 24 ins., capped MDL 4232-S, from which:

A Hemlock, 8 ins. diam., bears S 40°E 12.50 feet  
A Cedar 7 ins. diam., bears N21°E 21.60 feet

Both trees scribed "NE 1/16 S 24 BT" and tagged.  
I nail a location poster on a 4 ins. diam. Hemlock which bears S5°E 11.10 feet from the Corner.

Both trees painted red over scribed blaze and snow blaze.

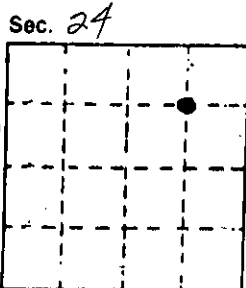


CERTIFICATION  
I, L. A. Dolezal  
certify the information shown herein is true and correct.  
L. A. Dolezal  
Signature Ground Party Chief  
Melvin D. Lauteren  
certify that this Corner Record correctly represents work performed by me or under my direction in compliance with the "Corner Recordation Act" 40-2-101, et seq.  
Melvin D. Lauteren  
Signature of Surveyor & Seal  
Reg. No. 4232-S  
Employer: Kootenai Engineering, Inc.

Office of Clerk and Recorder, County of Lincoln. This "corner record" was filed for record on the 12th day of Jan. 1982, was noted on the cross-index plat and is assigned page No. 1464, in book No. Cleaner L. Vaughn By Betty L. Conner

County Official Deputy

Cross Index No. 10224 T. 31N R. 34W P.M.M.



• corner this sheet