


# CERTIFIED CORNER RECORDATION

Corner C-S-SW 1/64 Sec. 17 T. 31N R. 34W P.M., MT Lincoln County

- I. 1982 Certified Corner Recordation by Jack H. Ninneman, 4661S: This corner was not previously set. Set a 3" x 30" aluminum capped monument marked as shown below.



from which:

- A 10" Spruce, bears N52°E, 12.6 feet, scribed "C-S-SW 1/64 S17 BT" and posted.
- A 7" Cedar, bears S37°E, 14.8 feet, scribed "C-S-SW 1/64 S17 BT".
- A location poster on a 3" Alder, bears N72°E, 4.6 feet.

Paint monument and accessories with bright red paint.

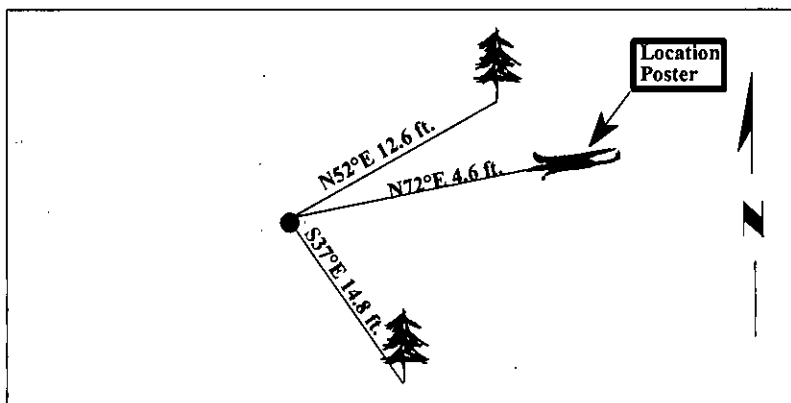
- II. Found a 3 in. diam. aluminum capped monument, protruding 5 ins. above the ground, mkd. as shown, surrounded with a collar of stone and witnessed by the original bearing trees and location tree.

from which:

- A spruce, 12 ins. diam., bears N52°E, 12.6 ft. dist., with visible scribe.
- A location poster on a 4 in. diam. alder, bearing N72°E, 4.6 ft. dist. of the monument.
- A cedar, 8 ins. diam., bears S37°E, 14.8 ft. dist., with visible scribe.

- III. Painted red bands around the bearing tree and attached Land Survey Monument and Bearing Tree signs.

Magnetic Declination: 20° East.



**SKETCH OF CORNER**

CERTIFICATION

I. Rex O. Rice  
certify the information shown herein is true and correct.  
*Rex O. Rice*

I. Steven A. Boyer  
certify that this Corner Record correctly represents work performed by me or under my direction in compliance with the "Corner Recordation Act" (70-22-101, et seq.) (M.C.A.)  
*Steven A. Boyer*  
Signature of Surveyor & Seal

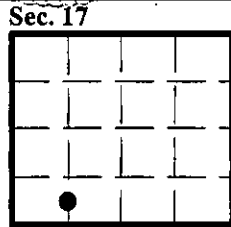
Date: 6/25/98

Reg. No.: 9750LS

Employer: U.S. FOREST SERVICE

Office of Clerk and Recorder, County of Lincoln. This "corner record" was filed for record on May 3, 1999 was noted on the cross-index plat and is assigned page No. 10307 in book No. \_\_\_\_\_

*Coral M. Cummings*  
 County Official



● - corner this sheet