

# CERTIFIED CORNER RECORDATION

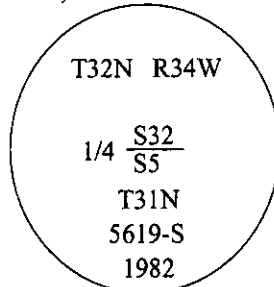
Corner 1/4 Secs. 5 & 32 T. 31N R. 34W P.M., MT Lincoln County

- I. 1903 G.L.O. Original Record by Allen B. Benedict: Set a fir post, 3 ft. long, 4 ins. square, 24 ins. in the ground, for 1/4 sec. cor., mkd. "1/4 S32" on N. and "5" on S. faces.

Established two bearing trees:

A cedar, 26 ins. diam., bears N23°E, 72 lks. dist., mkd. "1/4 S32 BT".  
A cedar, 9 ins. diam., bears S25°30'W, 11 lks. dist., mkd. "1/4 S5 BT".

1982 Certified Corner Recordation by Stephen D. Staab, 5619S: No evidence of the fir post or remains, found a 1 in. diam. steel pipe, witnessed by the original bearing trees. Set an aluminum pipe 32 ins. long, 3 1/2 in. diam., 26 ins. in the ground, with aluminum cap mkd. as shown.



Raised a 3.0 ft. diam. collar of stone around monument.

- II. Found a 2 1/2 in. diam. aluminum pipe, protruding 4 ins. above the ground, with a 3 1/4 in. diam. aluminum cap mkd. as shown, surrounded by a 3.0 ft. diam. mound of stone around pipe.

from which:

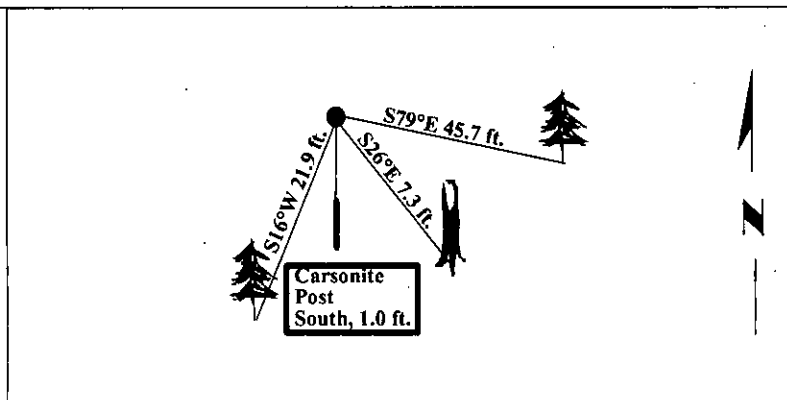
A cedar snag, 22 ins. diam., bears S26°E, 7.3 ft. dist., with visible scribe. (GLO-record)  
A carsonite post, bears South, 1.0 dist. of the monument.  
No evidence of the second bearing tree found.

- III. Established two new bearing trees:

A hemlock, 8 ins. diam., bears S79°E, 45.7 ft. dist., mkd. "X" "BT".  
A hemlock, 8 ins. diam., bears S16°W, 21.9 ft. dist., mkd. "1/4 S5 BT".  
No trees available in Section 32.

Painted red bands around the bearing tree and attached Land Survey Monument and Bearing Tree signs.

Magnetic Declination: 20° East.

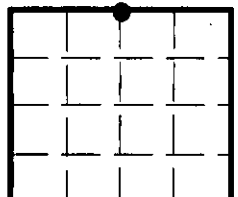


SKETCH OF CORNER

CERTIFICATION	
I, <u>Mark Federman</u>	certify the information shown herein is true and correct.
I, <u>Steven A. Boyer</u>	certify that this Corner Record correctly represents work performed by me or under my direction in compliance with the "Corner Recordation Act" (70-22-101, et seq., M.C.A.)
	Signature of Surveyor & Seal
Date: <u>7/10/98</u>	
Reg. No.: <u>9750LS</u>	
Employer: <u>U.S. FOREST SERVICE</u>	

Office of Clerk and Recorder, County of Lincoln. This "corner record" was filed for record on Mar 3, 1999 was noted on the cross-index plat and is assigned page No. 10296 in book No.   

Coral M. Cumming By Deb  
County Official



• - corner this sheet