

CERTIFIED CORNER RECORDATION

Corner Sec. Cor. Secs. 21,22,27,28 T. 31N R. 34W P.M., MT Lincoln County

- I. 1903 G.L.O. Original Record by Allen B. Benedict: Set a limestone, 15x12x4 ins., 10 ins. in the ground, for cor. of secs. 21,22,27&28, with 2 notches on S. and 3 notches on E. edges.

Established four bearing trees:

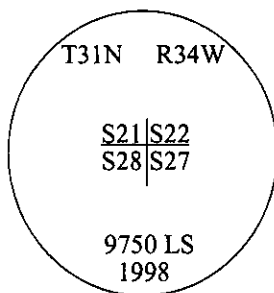
- A fir, 10 ins. diam., bears N37°30'E, 48 lks. dist., mkd. "T31N R34W S22 BT".
- A fir, 16 ins. diam., bears S65°30'E, 19 lks. dist., mkd. "T31N R34W S27 BT".
- A fir, 7 ins. diam., bears S37°W, 7 lks. dist., mkd. "T31N R34W S28 BT".
- A pine, 6 ins. diam., bears N34°30'W, 33 lks. dist., mkd. "T31N R34W S21 BT".

- II. Found a stone, 4x12 ins., firmly set, protruding 3 ins. above the ground, mkd. with 2 notches on the S. and 3 notches on the E. faces, and witnessed by the remains of three of the original bearing trees.

from which:

- A rotten root crown, bears N37°E, 31.7 ft. dist., no visible marks. (GLO-record)
- A shattered stump, w/ rotten log, bears S65°E, 12.5 ft. dist., with "BT" visible. (GLO-record)
- A fallen rotten fir, bears S37°W, 4.6 ft. dist., with "BT" visible. (GLO-record)

- III. In the position of the found stone, as determined by the found original G.L.O. bearing trees, set an aluminum pipe, 30 ins. long, 2 1/2 in. diam., 22 ins. in the ground, with a 3 1/4 in. diam. aluminum cap, mkd. as shown, raise a collar of stone.

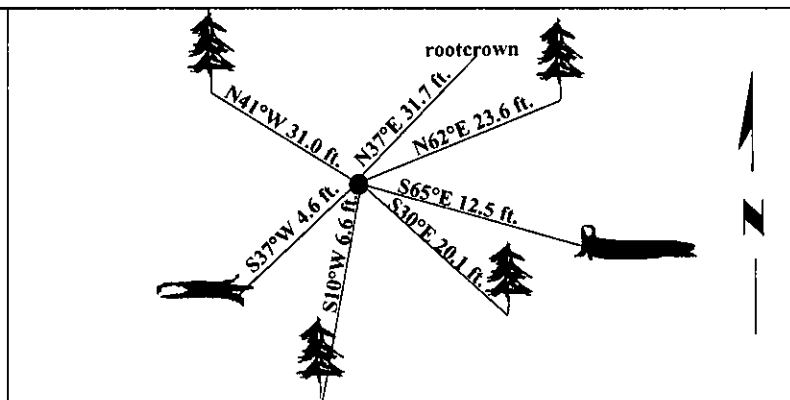


Established four new bearing trees:

- A cedar, 16 ins. diam., bears N62°E, 23.6 ft. dist., mkd. "T31N R34W S22 BT".
- A hemlock, 18 ins. diam., bears S30°E, 20.1 ft. dist., mkd. "T31N R34W S27 BT".
- A cedar, 9 ins. diam., bears S10°W, 6.6 ft. dist., mkd. "T31N R34W S28 BT".
- A hemlock, 7 ins. diam., bears N41°W, 31.0 ft. dist., mkd. "T31N R34W S21 BT".

Painted red bands around the bearing tree and attached Land Survey Monument and Bearing Tree signs.

Magnetic Declination: 20° East.



SKETCH OF CORNER

CERTIFICATION

- I. Rex O. Rice
certify the information shown herein is true and correct.

Rex O. Rice


- I. Steven A. Boyer
certify that this Corner Record correctly represents work performed by me or under my direction in compliance with the "Corner Recordation Act" (70-22-191) et seq., M.C.A.

Steven A. Boyer
Signature of Surveyor & Seal

Date: 7/18/98

Reg. No.: 9750LS

Employer: U.S. FOREST SERVICE



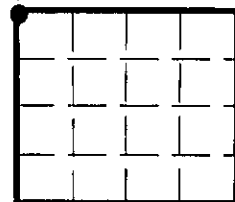
Office of Clerk and Recorder, County of Lincoln. This "corner record" was filed for record

on 8-19-98 was noted on the cross-index plat and is assigned page No. 10192

in book No. _____

Coral M. Cunningham By DB
County Official

Sec. 27



• - corner this sheet

Cross Index No. R-13 T. 31N R. 34W P.M., MT