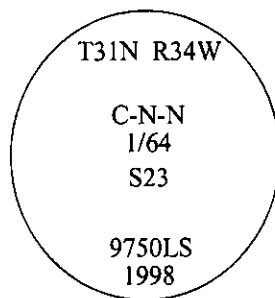


CERTIFIED CORNER RECORDATION

Corner CNN 1/64 Sec. 23 T. 31N R. 34W P.M., MT Lincoln County

- I. No previous history.
- II. No evidence found.
- III. Set by survey, a 3/4 in. diam. aluminum driveable rod, 30 ins. long, 27 ins. in the ground, with a 3 1/4 in. diam. aluminum cap, mkd. as shown, raise a collar of stone.

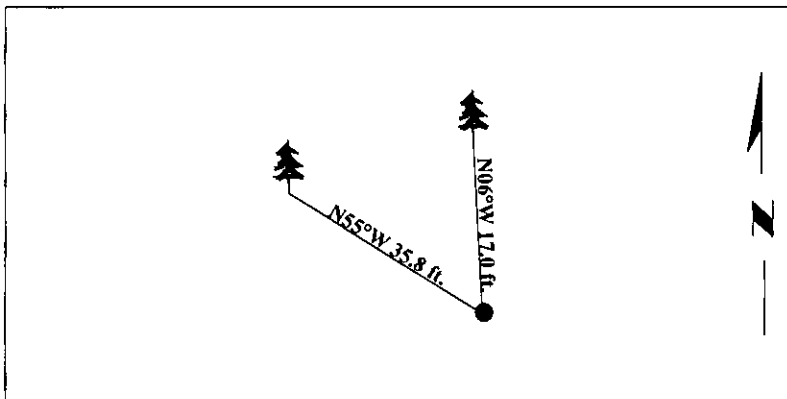


Established two bearing trees:

- A pine, 23 ins. diam., bears N06°W, 17.0 ft. dist., mkd. "X" on a snow blaze "BT".
- A pine, 24 ins. diam., bears N55°W, 35.8 ft. dist., mkd. "CNN 1/64 S23 BT".

Painted bearing trees and attached Land Survey Monument and Bearing Tree signs.

Magnetic Declination: 20° East



SKETCH OF CORNER

CERTIFICATION

I, Rex O. Rice
 certify the information shown herein is true and correct.

Rex O. Rice

I, Steven A. Boyer
 certify that this Corner Record correctly represents work performed by me or under my direction in compliance with the "Corner Recordation Act", (70-22-101, M.C.A.)

Steven A. Boyer
 Signature of Surveyor & Seal

Date: 7/16/98

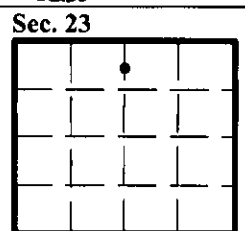
Reg. No.: 9750LS

Employer: U.S. FOREST SERVICE

STEVEN A. BOYER
9750LS
REGISTERED
LAND SURVEYOR

Office of Clerk and Recorder, County of Lincoln. This "corner record" was filed for record on 8-19-98 and was noted on the cross-index plat and is assigned page No. 10191 in book No. _____.

Coral M. Cummings RPB
 County Official



• - corner this sheet