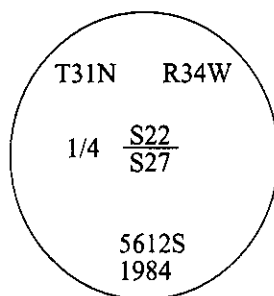


# CERTIFIED CORNER RECORDATION

Corner 1/4 Secs. 22&27 T. 31N R. 34W P.M., MT Lincoln County

- I. 1903 G.L.O. Original Record by Allen B. Benedict: Set a pine post, 3 ft. long, 4 ins. square, 24 ins. in the ground, for 1/4 sec. cor., mkd. "1/4 S22" on the North and "27" on the South faces. Established two bearing trees.

1984 USFS Certified Corner Recordation by Thomas C. Hill, 5612S: Found the remains of a post and vertical hole, 20 ins. deep, witnessed by the remains of one of the original bearing trees, and a mound of earth, South of corner. At the corner point, set a 2 1/2 in. diam. aluminum post, 30 ins. long, 24 ins. in the ground, with a USFS, aluminum cap mkd. as shown.



Established two new bearing trees and set a 6 ft. galvanized steel post.

- II. Found a 2 1/2 in. diam. aluminum pipe, protruding 5 ins. above the ground, with a 3 1/4 in. diam. USFS aluminum cap, mkd. as shown.

from which:

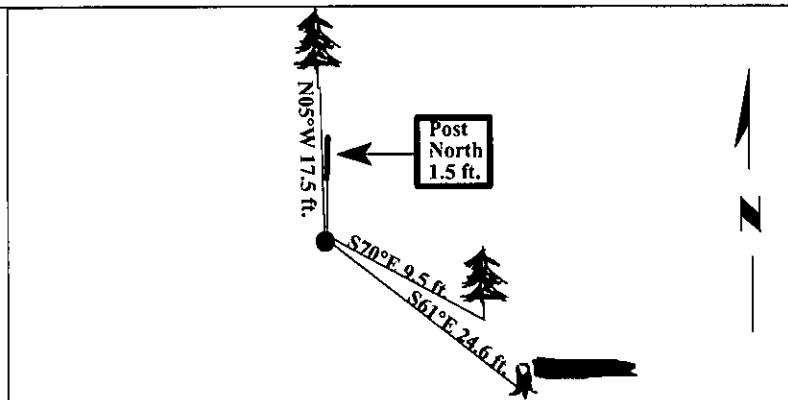
A stump, with down log, 8 ins. diam., bears S61°E, 24.6 ft. dist., mkd. "1/4 S27 BT". (1984-rec)  
A larch, 13 ins. diam., bears N05°W, 17.5 ft. dist., mkd. "1/4 S22 BT". (1984-record)  
A galvanized steel post, North, 1.5 ft. dist. with a Land Survey Monument decal attached.

- III. Established one bearing tree:

A cedar, 13 ins. diam., bears S70°E, 9.5 ft. dist., mkd. "1/4 S27 BT".

Painted red bands around the bearing tree and attached Land Survey Monument and Bearing Tree signs.

Magnetic Declination: 20° East.



SKETCH OF CORNER

CERTIFICATION

I, Rex O. Rice  
certify the information shown herein is true and correct.

Rex O. Rice

I, Steven A. Boyer  
certify that this Corner Record correctly represents work performed by me or under my direction in compliance with the "Corner Recordation Act" (70-22-101, et seq., M.C.A.)

Steven A. Boyer  
Signature of Surveyor & Seal

Date: 5/13/98

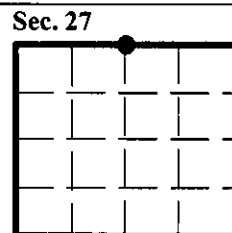
Reg. No.: 9750LS

Employer: U.S. FOREST SERVICE

MONTANA  
STEVEN A. BOYER  
9750LS  
REGISTERED  
LAND SURVEYOR

Office of Clerk and Recorder, County of Lincoln. This "corner record" was filed for record on 21 July 98 was noted on the cross-index plat and is assigned page No. 10133 in book No. \_\_\_\_\_

Coral M. Cummings  
County Official



● - corner this sheet