

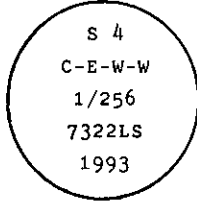
INSTRUCTIONS

1. Original and/or subsequent record used to evaluate the corner position.
2. Description of evidence found, note discrepancies in the record, state method of establishing lost or obliterated corners.
3. Description of monument and accessories set to perpetuate the corner position.
4. Sketch of corner, show all pertinent data which can best be shown in a sketch example, corner marking, topography ties, position of accessories, etc.
5. Certification must be signed and sealed by Land Surveyor registered in the State of Montana.
6. Fill in Cross Index & Section Diagram at bottom of sheet.

CERTIFIED CORNER RECORDATION

Corner C-E-W-W 1/256 S 4 T. 31 N. R. 33 W. P.M.M. Lincoln County

- I. No previous record.
- II. No previous record.
- III. At the position determined by survey, set a 3/4 in. by 30 in. aluminum rod 24 ins. in the ground, with 3 1/4 in. aluminum U.S.D.A. Forest Service cap, marked as shown:



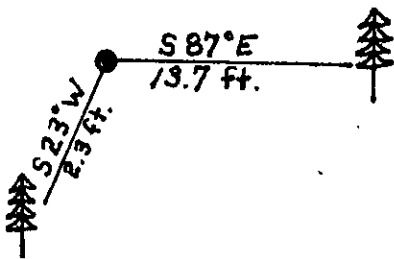
Established two bearing trees:

- A fir, 9 ins. diam., bears S87°E, 13.7 ft. dist., scribed C E W W 1/256 S4 BT.
- A fir, 5 ins. diam., bears S23°W, 2.3 ft. dist., scribed C E W W 1/256 S4 BT.

Painted a red band around bearing trees and attached Land Survey Monument and Bearing Tree signs.

Set a 6 ft. galvanized steel guard post with Land Survey Marker and Property Boundary decals, NORTH, 3 ft.

Magnetic Declination 20° East



SKETCH OF CORNER



CERTIFICATION

I. Rex O. Rice
 certify the information shown herein is true and correct.

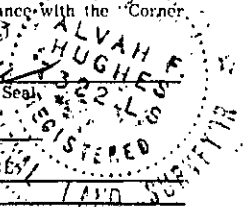
Rex O. Rice
 Signature Ground Party Chief

1. Alvah F. Hughes
 certify that this Corner Record correctly represents work performed by me or under my direction in compliance with the "Corner Recordation Act" (70-22-101, et seq., M.C.A.)

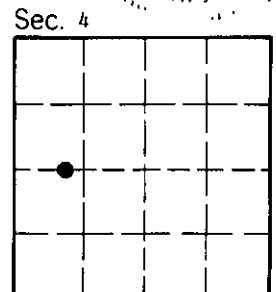
Alvah F. Hughes
 Signature of Surveyor & Seal

Date: 12/21/93 Reg. No. 7322LS

Employer: U.S. FOREST SERVICE



Office of Clerk and Recorder, County of Lincoln. This "corner record" was filed for record on Jan 12, 1994 was noted on the cross-index plat and is assigned page No. 6069, in book No. _____, in Coral M. Cummings Co., DB County Official



Cross Index No. C-9.75 T. 31 N R. 33 W PMM

• - corner this sheet