

CERTIFIED CORNER RECORDATION

Corner E 1/4 Sec. 34 31 N., R. 33 W., P.M.M. Lin County

Record :

Per GLO notes by Allen B. Benedict, July 30, 1903

"Set a limestone, 15x10x4 ins. 10 ins. in the ground for a 1/4 Sec. Cor. marked 1/4 on N face.

A fir 12 ins. diam. bears S 55° E 17 lks. dist. marked 1/4 S 35 BT.

A fir 12 ins. diam. bears N 84° W 5 lks. dist. marked 1/4 S 34 BT."

Found Evidence :

Found original stone cracked but in place and original Bearing Tree for Section 34 with notch visible but scribing illegible.

Tree was cut off approximately 3 ft. above ground.

Perpetuation :

Set a 3 1/4 ins. alum. monument 30 ins. long by 3 ins. outside diameter, 26 ins. in the ground from which

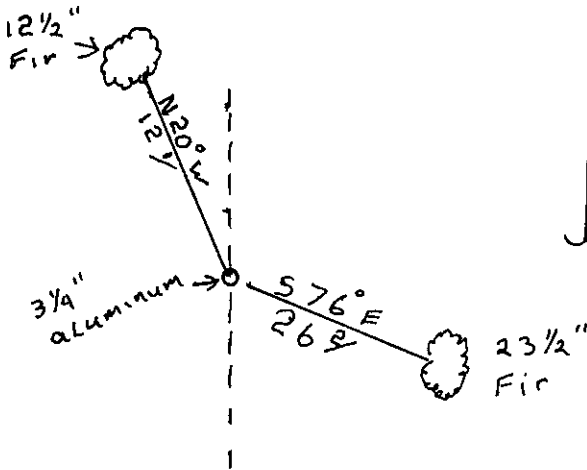
A fir 12 1/2 ins. diam. bears N 20° W 12.1 ft. dist. scribed T31N, R33W, S34 1/4 BT.

A 23 1/2 ins. fir which bears S76°E 26.2 ft. dist. scribed T31N R33W S35 1/4 BT.

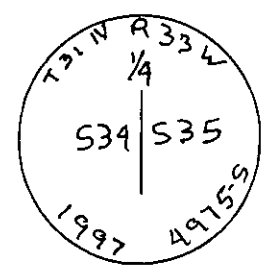
Painted 6 ins. wide band and attached warning and bearing tree signs to both bearing trees.

Refer to PF Plat NO. 6023 on record at Lincoln County Courthouse for section break down.

DECLINATION: 18° E



T31N R33W S34 1/4 BT
T31N R33W S35 1/4 BT




CERTIFICATION

I, George Clark
certify the information shown herein is true and correct

George Clark
Signature of Ground Party Chief

I, Ken E. Davis
certify that this corner record correctly represents work performed by me or my assistants in compliance with the "Corner Recordation Act"



Ken E. Davis
Signature of Surveyor
4975-S
Ken E. Davis Surveying, Inc.

Sketch of Corner

Section

Office of Clerk and Recorder, County of Lincoln

This "corner record" was filed for record on 5-9-00 was noted on the cross-index plat and is assigned page No. 10447

In book No. _____ Coral M. Cummings County Official

