

CERTIFIED CORNER RECORDATION

Corner S 1/4 Sec. 34 T. 31 N., R. 33 W., P.M.M. Lincoln County

Record :

Per GLO notes by Allen B. Benedict, July 30, 1903.

"Set a post, 3 ft. long, 3 ins. square, 24 ins. in the ground for 1/4 Sec. Corner, marked: 1/4 S on North face from which

A fir 12 ins. in diam., bears N 8°20' W 8 lks. dist., marked 1/4 S BT.

A fir 12 ins. in diam., bears S 68° E 17 lks. dist., marked 1/4 S BT."

Found Evidence :

None.

Corner position falls on a very steep talus slope.

Perpetuation :

Set a 3 1/4 ins. alum. monument 30 ins. long, 3 ins. outside diameter, 24 ins. in the ground from which

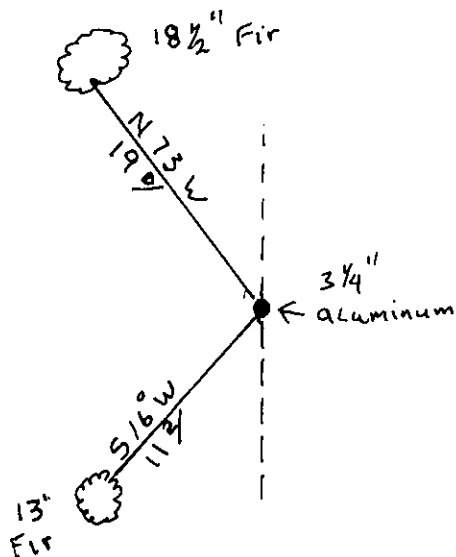
A fir 13 ins. in diam. bears S 16°W 11.2 feet dist. scribed, T 30 N R 33W S 3 BT.

A fir 18 1/2 ins. diam. bears N 73°W 19 ft. dist, scribed T31N R33W S34 1/4 BT.

Painted 6 inch wide band around Bearing Trees with Bearing tree signs attached and warning signs.

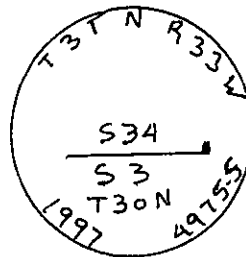
Refer to PF Plat No. 6023 on record at Lincoln County Courthouse for section breakdown.

DECLINATION: 18° E



T30N R33W S3 BT

T31N R33W S34 1/4 BT



CERTIFICATION

I, George Clark
certify the information shown herein is true and correct

George Clark
Signature of Ground Party Chief
I, Ken E. Davis

certify that this Corner Record correctly represents work performed by me or under my direction in compliance with the "Corner Recordation Act"

Ken E. Davis
Signature of Surveyor & Seal
Date 12/25/2004
Employer D. Davis Surveying, Inc.


Sketch of Corner

Section

Office of Clerk and Recorder, County of Lincoln

This "corner record" was filed for record on 5-9-00 was noted on the cross-index plat and is assigned page No. 10446

in book No. Coral M. Cummins by DEB
County Official



Cross Index No. S 1/4 Sec 34 T. 31 N., R. 33 W., PMM

• THIS CORNER