

CERTIFIED CORNER RECORDATION

Corner W 1/4 S 34 31 N., R. 33 W., P.M.M. Lincoln County

Record :

Per GLO notes by Allen B. Benedict July 30, 1903.

"Set a post 3 ft. long 3 ins. square 24 ins. in the ground for 1/4 Sec. Cor. marked 1/4 S on W face from which

A tamarack 14 ins. diam. bears N 46 1/2° E 8 lks. dist. marked 1/4 S BT.

A spruce 8 ins. diam. bears S 75° W 9 lks. dist. marked 1/4 S BT."

Found Evidence :

A 1 ins. diam. iron pipe unrecorded.

Perpetuation :

Set a 3 1/4 ins. alum. monument 30 ins. long 3 ins. outside diam. 26 ins. in the ground from which

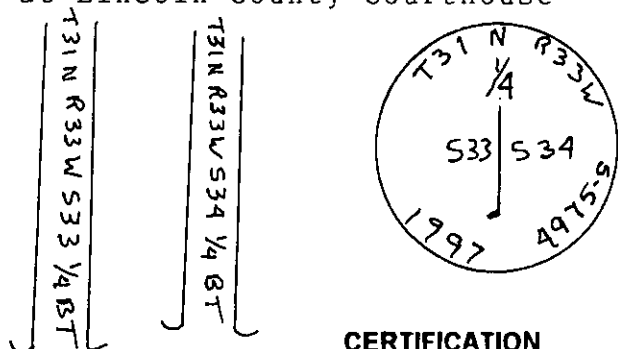
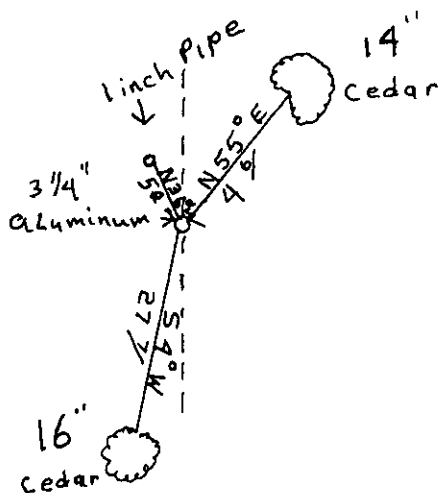
A 14 ins. diam. cedar bears N 55° E 4.6 ft. dist. scribed T31N R33W S34 1/4 BT.

A 16 ins. diam. cedar which bears S 4° W 27.7 ft. dist. scribed T31N R33W S33 1/4 BT.

Painted 6 ins. wide bands and attached warning and Bearing Tree signs to both bearing trees.

Refer to PF Plat No. 6023 on record at Lincoln County Courthouse for Section breakdown.

DECLINATION: 18° E




CERTIFICATION

I, George Clark
certify the information shown herein is true and correct

George Clark
Signature of Ground Party Chief

I, Ken E. Davis

certify that this Corner Record correctly represents work performed by
me or under my direction in compliance with the "Corner Recordation



Sketch of Corner

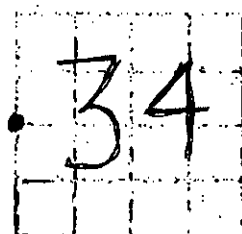
Section

Office of Clerk and Recorder, County of Lincoln.

This "corner record" was filed for record on 5-9-00 10445

was noted on the cross-index plat and is assigned page No. 10445

in book No. Coral M. Cumming By REB
County Official



Cross Index No. W 1/4 S 34 T. 31 N., R. 33 W., PMM

• THIS CORNER