

INSTRUCTIONS

1. Original and/or subsequent record used to evaluate the corner position.
2. Description of evidence found, note discrepancies in the record, state method of establishing lost or obliterated corners.
3. Description of monument and accessories set to perpetuate the corner position.
4. Sketch of corner, show all pertinent data which can best be shown in a sketch example, corner marking, topography ties, position of accessories, etc.
5. Certification must be signed and sealed by Land Surveyor registered in the State of Montana.
6. Fill in Cross Index & Section Diagram at bottom of sheet.

CERTIFIED CORNER RECORDATION

Corner 7 of HES 440 T. 31 N. R. 32 W. P.M.M. Lincoln County

I. 1915 H.E.S. original record by E. R. JOHNSON: Set stone and two bearing trees.

1922 H.E.S. amended survey record by J. F. PFOU: Place a small stone mkd. with a cross (X) under a sandstone 24x12x10 ins. 14 ins. in ground, mkd. 7 HES 440 on S. face and cross (X) on top for exact cor. point from which:

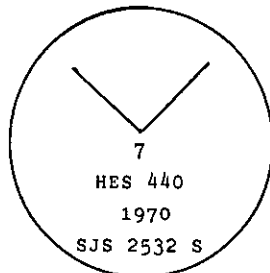
A cross (x) on a fir, 12 ins. diam., bears N1°00'E, 27 links dist.

A cross (x) on a fir, 12 ins. diam., bears S84°00'E, 12 links dist.; each blazed and scribed 7 HES 440 BT.

Raise a mound of earth and stone, 4 ft. base, 2 ft. high, S. of corner.

Note: Cor. 7 as set in 1915 was not used for amended H.E.S. 440.

1970 H.E.S. remonumentation record by S. J. SKOUSEN: Found original stone, firmly set and plainly marked, from which: A 15 in. fir stump bears N1°E, 27 lks. dist., mkd. with a blaze, and a 14 in. burned fir stump bearing S84°E, 12 lks. dist. At the exact position of found stone, set a 2 in. diam. iron pipe, 20 ins. in the ground, with brass cap mkd. as shown below. I raise a collar of stone, 3 ft. base, 1 ft. high, around pipe and buried original stone alongside the pipe.



Establish two new bearing trees:

A fir, 7 ins. diam., bears S 31 1/2° E, 46 lks. dist., mkd. RM.

A fir, 8 ins. diam., bears N 50 1/2° W, 86 lks. dist., mkd. RM.

II. Found a 2 in. diam. pipe, 6 ins. above ground, firmly set, with brass cap mkd as shown above, from which:
A fir, 11 ins. diam., bears S30°E, 31.0 ft. dist. (46.9 lks.), healed face

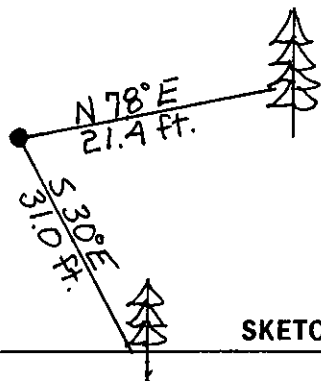
III. Establish one new bearing tree:

A fir, 12 ins. diam., bears N78°E, 21.4 ft. dist., mkd. 7 HES 440 BT.

Painted a red band around the bearing trees and attached Land Survey Monument and Bearing Tree signs.

Set a 6 ft. galvanized steel guard post with Land Survey Marker and Property Boundary decals, N40°E, 3 ft.

Magnetic declination: 20° East



SKETCH OF CORNER

CERTIFICATION

Kenneth K. Kern

I, Kenneth K. Kern, certify the information shown hereon is true and correct.

Alvah F. Hughes
Signature Ground Party Chief

I, Alvah F. Hughes, certify that this Corner Record correctly represents work performed by me or under my direction in compliance with the "Corner Recordation Act" (70-22-10), et seq., M.C.A.

Date: 1/4/94 Reg. No. 7322LS

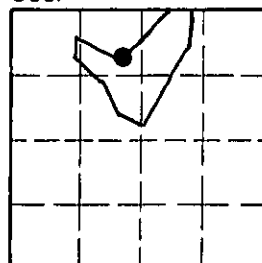
Employer: U.S. FOREST SERVICE

Office of Clerk and Recorder, County of Lincoln. This "corner record" was filed for record on March 5, 1994 was noted on the cross-index plat and is assigned page No. 6215, in book No. Cowl M. Cummings & DB

County Official

Cross Index No. 7 HES 440 T. 31 N. R. 32 W. P.M.M.

Sec. 24



• - corner this sheet