

INSTRUCTIONS

1. Original and/or subsequent record used to evaluate the corner position.
2. Description of evidence found, note discrepancies in the record, state method of establishing lost or obliterated corners.
3. Description of monument and accessories set to perpetuate the corner position.
4. Sketch of corner, show all pertinent data which can best be shown in a sketch example, corner marking, topography ties, position of accessories, etc.
5. Certification must be signed and sealed by Land Surveyor registered in the State of Montana.
6. Fill in Cross Index & Section Diagram at bottom of sheet.

CERTIFIED CORNER RECORDATION

Corner 19 & CC of HES 744 T. 31 N. R. 32 W. P.M.M. Lincoln County

- I. 1918 HES record by Harold Townsend: "Set a small stone, marked with a cross (x) under a shale stone, 24x9x6 ins. 14 ins. in the ground marked CC on SE face, 19 HES 744 on E. face and a cross (X) on top, from which

A cross (x) on a lodgepole pine tree, bears S30°10'E. 4 links distance
A cross (x) on a tamarack tree, 4 ins. in dia., bears N48°00'E. 4 links distance
each blazed and scribed 19 H.E.S. 744 B.T.
Raise a mound of earth and stone 4 ft. base, 2 ft. high, SE of corner."

- II. Found a stone, 9x6 ins., 10 ins. above the ground, firmly set, marked X on top, 19 HES 744 on the E face and CC on SE face, from which

Lodgepole pine, 12 ins. diam., bears S30°E. 3.0 ft. (4 lks.) dist., mrk. 19 HES 744 BT.

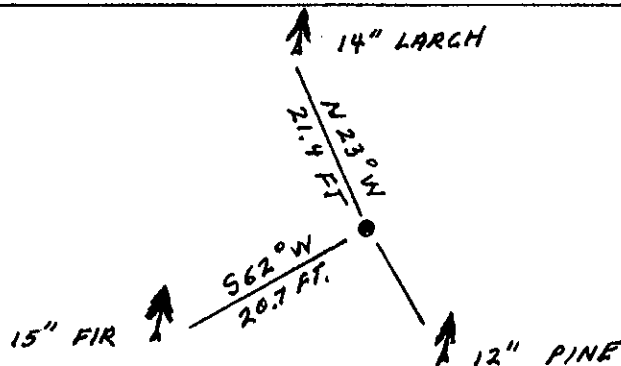

- III. Established two new bearing trees:

A fir, 15 ins. diam., bears S62°W. 20.7 ft. dist., mrk. 19 HES 744 BT.
A larch, 14 ins. diam., bears N23°W. 21.4 ft. dist., mrk. 19 HES 744 BT.

Painted red bands around the bearing trees and attached Land Survey Monument and Bearing Tree signs.

Set a 6 ft. galvanized steel guard post with Land Survey Marker and Property Boundary decals, N9°W, 4.5 ft.

Magnetic declination: 20° East



SKETCH OF CORNER

CERTIFICATION
I, Thomas M. Hommel
certify the information shown herein is true and correct.
Thomas M. Hommel
Signature Ground Party Chief
I, Ronald A. Pearson
certify that this Corner Record correctly represents work performed
by me or under my direction in compliance with the "Corner
Recordation Act" (70-22101, et seq., M.C.A.)
Ronald A. Pearson
Signature of Surveyor & Seal
Date: 12/9/92 Reg. No. 9008LS
Employer: U.S. FOREST SERVICE

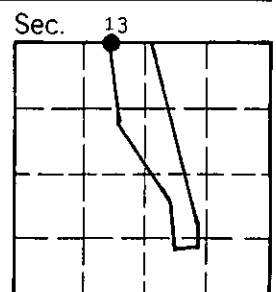
Office of Clerk and Recorder, County of Lincoln. This "corner
record" was filed for record on 12-21-92
was noted on the cross-index plat and is assigned page No. 5202, in
book No. Coral M Cummings by BB

County Official

19 HES 744

31 N 32W

Cross Index No. T. R. PMM



• - corner this sheet