

CERTIFIED LAND CORNER RECORDATION
(REFERENCE FSM 7153.53)

DESCRIPTION OF CORNER EVIDENCE FOUND, AND ORIGINAL RECORD (IF KNOWN)

No previous record

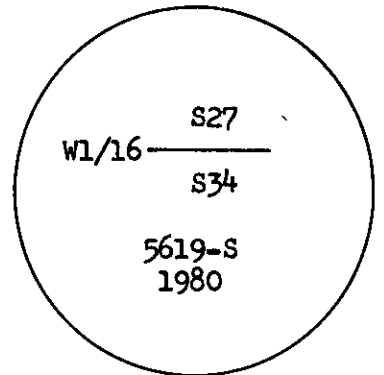
DESCRIPTION OF MONUMENT AND ACCESSORIES ESTABLISHED
TO PERPETUATE THE ORIGINAL LOCATION OF THIS CORNER:

Set 2½"X30" Aluminum pipe with cap marked:

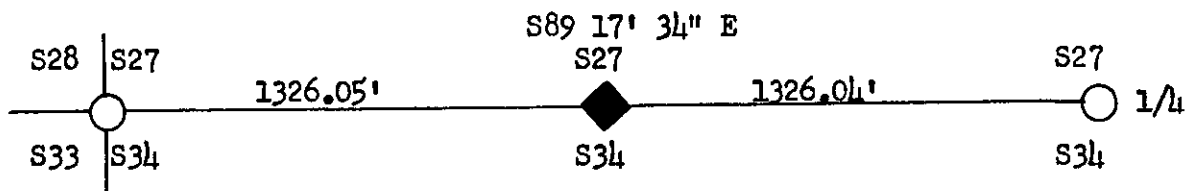
Date of work: Nov 1980

From which: 6" Pine bears N49°E, 17.6'
marked W1/16 S27 BT
5" Pine bears S66°E, 20.2'
marked W1/16 S34 BT
9" Pine bears S29°W, 11.7'
location poster attached


Attached signs and painted a 6" red band around trees.
A 1½" steel pipe bears N65°W, 1.85' (origin unknown).



SKETCH, WITH COURSE AND DISTANCE TO ADJACENT CORNERS IF DETERMINED IN THIS SURVEY.
(MAY SKETCH OR PASTE REPRODUCTION ON REVERSE SIDE.)



Surveyor's Seal



I, Kevin A Todd
certify that the information shown herein is true and correct.

Kevin A Todd

Signature of Ground Party Chief

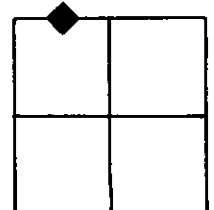
I, Stephen D. Staab
certify that I have carefully performed or reviewed the work done on the diagrammed corner as reported on this recordation form and approve the same.

Stephen D Staab

Signature of Surveyor

DIAGRAM OF CORNER:

N. T31N R31W



◆ = Corner recorded on the sheet

5619-S
Registration Number

Office of Clerk and Recorder, County of Lincoln

This "corner record" was filed for record on the 4th day of February 1981, was noted on the cross-index plat and is assigned page No. 997, in book No. 1

Eleanor L Vaughn by *Michelle Groom*
County Official Deputy

Cross Index No. V-14 T. 31N R. 31W Mer.