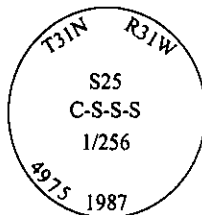


CERTIFIED CORNER RECORDATION

Corner C-S-S-S 1/256 Sec. 25 T. 31N R. 31W P.M., MT Lincoln County

- I. 1987 Corner Recordation by Ken E. Davis #4975-S: "I found a MDL rebar and cap which I replaced with a 3 /14 in. diam. USDA Forest Service Monument.. Set a U.S.D.A. alum. cap and pipe, 3 1/4 ins. diam. X 30 in. long, mkd. as shown."



from which:

- A fir, 4 ins. diam., bears N50°E, 13.0 ft. dist., mkd. "X BT".
A pine, 10 ins. diam., bears S22°W, 28.5 ft. dist., mkd. "C-S-S-S 1/256".

Set a alum. post, 1.0 ft. NW of monument.

- II. Found a 3/4 in. diam. alum. rod, 3 ins. above ground, firmly set, with a 3 1/4 in. alum. cap mkd. as shown above, from which:

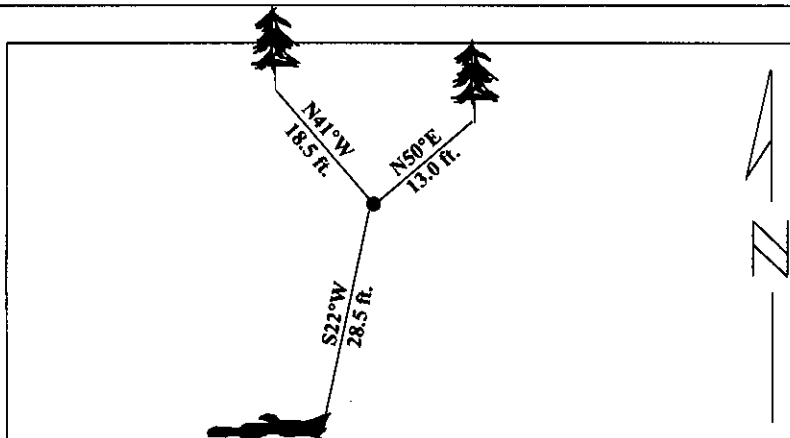
- A fir, 4 ins. diam., bears N50°E, 13.0 ft. dist., "BT" is visible.
A fallen pine, 10 ins. diam., bears S22°W, 28.5 ft. distant.

- III. Established one new bearing tree:

- A fir, 7 ins. diam., bears N41°W, 18.5 ft. dist., scribed "CSSS 1/256 S25 BT".

Painted red bands around the bearing trees and attached Land Survey Monument and Bearing Tree signs.

Magnetic Declination: 20° East



SKETCH OF CORNER

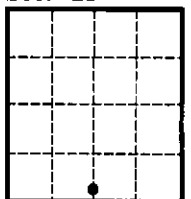
CERTIFICATION

I, Rex O. Rice
certify the information shown herein is true and correct.
Rex O. Rice
Signature Ground Party Chief
I, Alvah F. Hughes
certify that this Corner Record correctly represents work performed by me or under my direction in compliance with the "Corner Recordation Act" (70-22-101 et seq., M.C.A.)
Alvah F. Hughes
Signature of Surveyor & Seal
Date: 01/25/96
Reg. No.: 7322LS
Employer: U.S. FOREST SERVICE

Office of Clerk and Recorder, County of LINCOLN. This "corner record" was filed for record on JULY 29, 1997 was noted on the cross-index plat and is assigned page No. 9726, in book No. CORAL M. CUMMINGS

County Official

Sec. 25



• - corner this sheet

Cross Index No. U.75-23 T. 31N R. 31W PMM