

CERTIFIED CORNER RECORDATION

Corner 1/4 Sec. 29/28 T. 31N R. 31W P.M., MT Lincoln County


I. 1893 G.L.O. original record by Daniel P. Munbubroe: Set post, 3 ft. long, 3 ins. square, 24 ins. in the ground, mkd. "1/4 S" on West face;

from which:

- A pine, 24 ins. diam., bears S32 1/2°E, 19 lks. dist., mkd. "1/4 S BT".
- A pine, 20 ins. diam., bears N28 1/2°W, 31 lks. dist., mkd. "1/4 S BT".

II. No evidence of corner post or bearing trees found.

III. At the position determined by survey, set a 30 in. long, 3/4 in. diam. alum. rod, 28 ins. in the ground with a 3 1/4 in. diam. alum. cap, mkd. as shown:

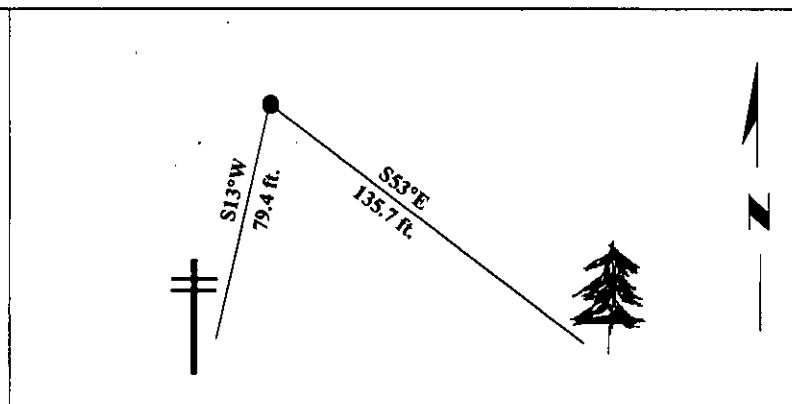


from which:

- A pine, 14 ins. diam., bears S53°E, 135.7 ft. dist., mkd. "1/4 S28 BT".
- A power pole, bears S13°W, 79.4 ft. dist.

Painted bearing tree and attached Land Survey Monument and Bearing Tree signs to the bearing tree and power pole.

Magnetic Declination: 20° East.



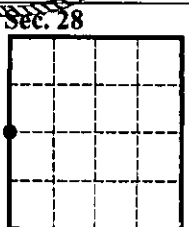
SKETCH OF CORNER

CERTIFICATION	
I, Rex O. Rice	
certify the information shown herein is true and correct.	
<i>Rex O. Rice</i>	
Signature, Ground Party Chief	
I, Alvah F. Hughes	
certify that this Corner Record correctly represents work performed by me or under my direction in compliance with the "Corner Recordation Act" (79-22,101 et seq., M.C.A.)	
<i>Alvah F. Hughes</i>	
Signature of Surveyor & Seal	
Date: <u>1/11/96</u>	
Reg. No.: <u>7322LS</u>	
Employer: <u>U.S. FOREST SERVICE</u>	

Office of Clerk and Recorder, County of LINCOLN. This "corner record" was filed for record on JULY 29, 1997 was noted on the cross-index plat and is assigned page No. 9713 in book No. _____

CORAL M. CUMMINGS

County Official *By [Signature]*



● - corner this sheet