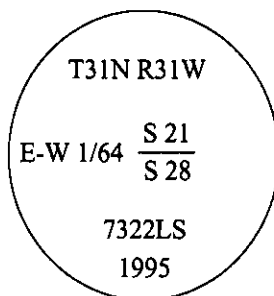


CERTIFIED CORNER RECORDATION

Corner E- W 1/64 Sec. 21 & 28 T. 31 N R. 31 W P.M., MT Lincoln County

- I. No previous history.
- II. No evidence found.
- III. At the position determined by survey, set a 30 in. long, 3/4 in. diam. alum. rod, 27 ins. in the ground, with a 3 1/4 in. diam. alum. cap mkd. as shown:



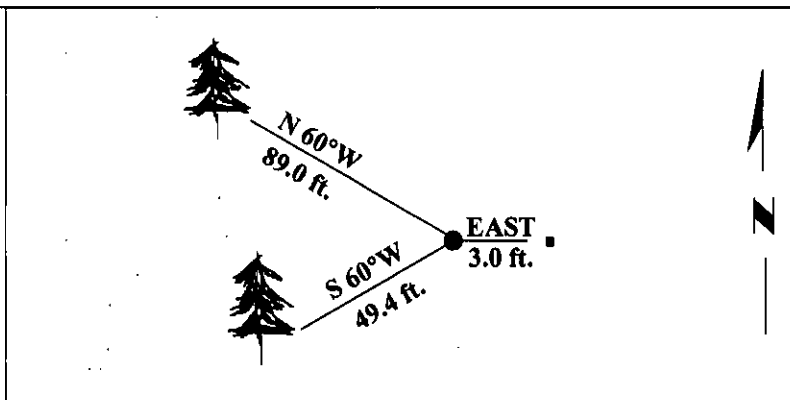
from which:

- A fir, 8 ins. diam., bears S 60°W, 49.4 ft. dist., mkd. E W 1/64 S28 BT.
- A fir, 9 ins. diam., bears N 60°W, 89.0 ft. dist., mkd. E W 1/64 S21 BT.

Painted bearing trees and attached Land Survey Monument and Bearing Tree signs.

Set a 6 ft. steel guard post with Land Survey Monument and Property Boundary decals, East, 3.0 ft. dist. from the corner.

Magnetic Declination: 20° East.



SKETCH OF CORNER

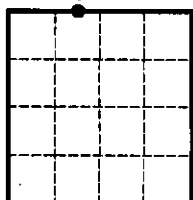
CERTIFICATION	
I. <u>Mark Federman</u>	certify the information shown herein is true and correct.
II. <u>Alvah F. Hughes</u>	
certify that this Corner Record correctly represents work performed by me or under my direction in compliance with the "Corner Recordation Act" (70-22-101, et seq., M.C.A.)	
Date: <u>2/16/96</u>	Signature of Surveyor & Seal <u>[Signature]</u>
Reg. No.: <u>7322LS</u>	
Employer: <u>U.S. FOREST SERVICE</u>	

Office of Clerk and Recorder, County of LINCOLN. This "corner record" was filed for record on JULY 29, 1997 was noted on the cross-index plat and is assigned page No. 9708 in book No.

CORAL M. CUMMINGS

County Official

Sec. 28



• - corner this sheet

Cross Index No. R 10.25 T. 31N R. 31W P.M., MT