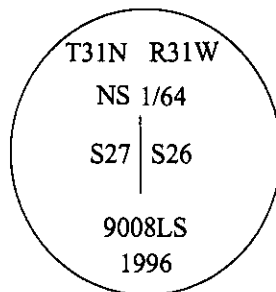


CERTIFIED CORNER RECORDATION

Corner NS 1/64 Sec. 26 & 27 T. 31N R. 31W P.M., MT Lincoln County

- I. No previous history.
- II. No evidence found.
- III. At the corner position as determined by survey, set a 30 in. long, 3/4 in. diam. aluminum pipe, with a 3 1/4" diam. aluminum cap, flush with the ground, mkd. as shown:




from which:

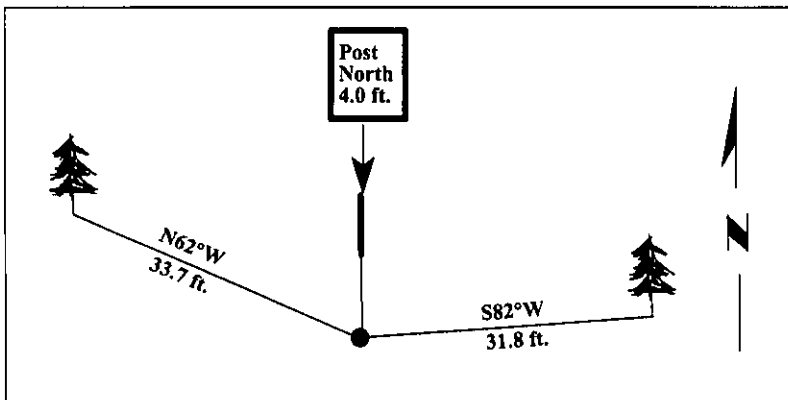
- A pine, 9 ins. diam., bears S82°W, 31.8 ft. dist., mkd. "X BT".
- A pine, 13 ins. diam., bears N62°W, 33.7 ft. dist., mkd. "NS 1/64 S27 BT".

Set a 6 ft. steel guard post, North, 4.0 ft., with Land Survey Monument decals.

Painted bearing tree and attached Land Survey Monument and Bearing Tree signs.



Magnetic Declination: 20° East.



SKETCH OF CORNER

CERTIFICATION

I, Thomas M. Hommel certify the information shown herein is true and correct.

I, Ronald A. Pearson certify that this Corner Record correctly represents work performed by me or under my direction in compliance with the "Corner Recordation Act" (70-22-101, et seq., M.C.A.)

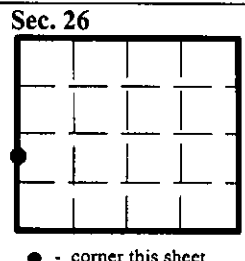
Signature of Surveyor & Seal

Date: 12/30/96

Reg. No.: 9008LS

Employer: U.S. FOREST SERVICE

Office of Clerk and Recorder, County of LINCOLN. This "corner record" was filed for record on FEB 3, 1997 and was noted on the cross-index plat and is assigned page No: 9107, in book No. CORAL M. CUMMINGS County Official



Cross Index No. T.5-17 T. 31N R. 31W P.M., MT