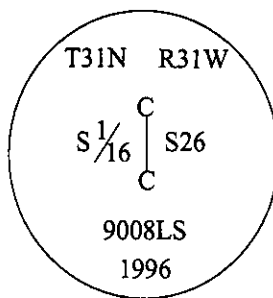


CERTIFIED CORNER RECORDATION

Corner CS 1/16 Sec. 26 T. 31N R. 31W P.M., MT Lincoln County


- I No previous history.
- II. No evidence found.
- III. At the corner position as determined by survey, set a 30 in. long, 3/4 in. diam. aluminum rod, 28 in. in the the ground, with a 3 1/4 in. aluminum cap mkd. as shown:



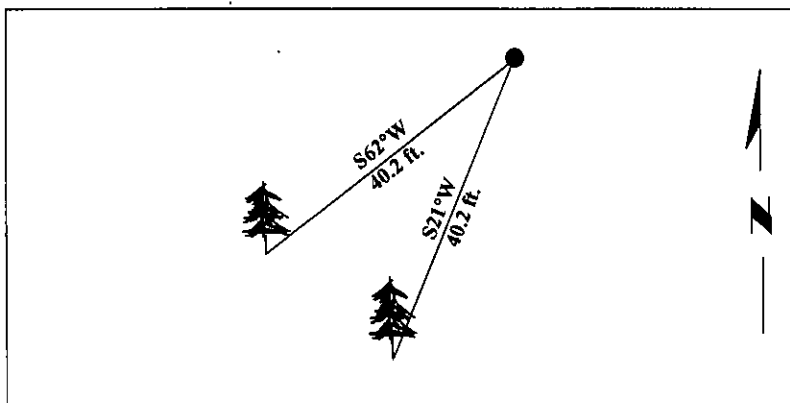
from which:

- A pine, 14 ins. diam., S21°W, 40.2 ft. dist., mkd. "X BT".
- A pine, 14 ins. diam., S62°W, 40.2 ft. dist., mkd. "CS 1/16 S26 BT".

Painted bearing trees and attached Land Survey Monument and Bearing Tree signs.



Magnetic Declination: 20° East.



SKETCH OF CORNER

CERTIFICATION

I, Thomas M. Hommel
certify the information shown herein is true and correct.

[Signature]

I, Ronald A. Pearson
certify that this Corner Record correctly represents work performed by me or under my direction in compliance with the "Corner Recordation Act" (70-22-101, et seq., M.C.A.)

[Signature]
Signature of Surveyor & Seal

Date: 12/30/96

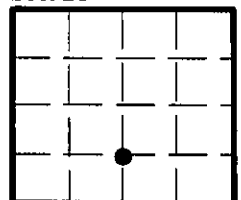
Reg. No.: 9008LS

Employer: U.S. FOREST SERVICE

Office of Clerk and Recorder, County of LINCOLN. This "corner record" was filed for record on FEB 3, 1997 and was noted on the cross-index plat and is assigned page No. 9105, in book No. CORAL M. CUMMINGS

County Official *[Signature]*

Sec. 26



• - corner this sheet