

CERTIFIED LAND CORNER RECORDATION
(REFERENCE FSM 7153.53)

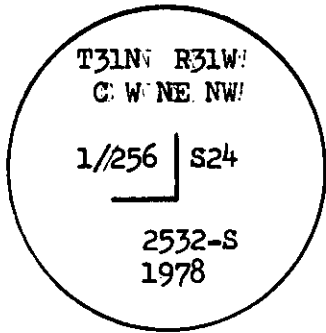
DESCRIPTION OF CORNER EVIDENCE FOUND, AND ORIGINAL RECORD (IF KNOWN)

No original record of corner establishment on file.
No evidence of corner found on ground.

DESCRIPTION OF MONUMENT AND ACCESSORIES ESTABLISHED
TO PERPETUATE THE ORIGINAL LOCATION OF THIS CORNER:

1978

Date of work:.....



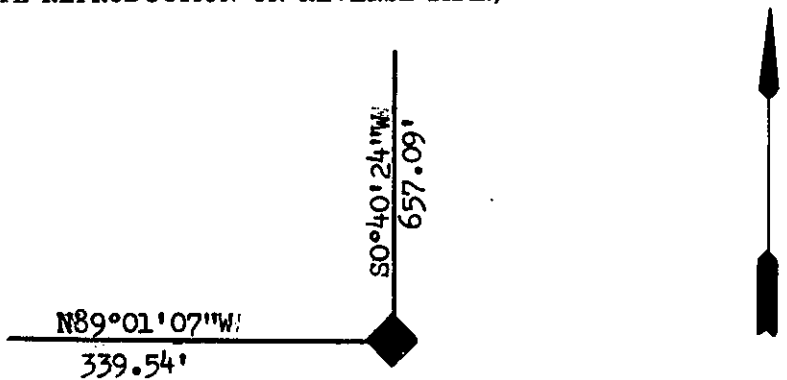
Set a 2½" X 30" aluminum pipe with cap, 22" in the ground.
Raised a rock mound around cap, from which a:

Fir 6" dia. bears N78°W10.8' marked CWNENW 1/256
S24 BT.


Fir 10" dia. bears S37°E31.9' marked CWNENW 1/256
S24 BT.

Refer to Certificate of Survey, subdivision of Section 24, T31N, R31W, as recorded in Lincoln County Courthouse, Libby, Montana.

SKETCH, WITH COURSE AND DISTANCE TO ADJACENT CORNERS IF DETERMINED IN THIS SURVEY.
(MAY SKETCH OR PASTE REPRODUCTION ON REVERSE SIDE.)



Surveyor's Seal




I, Stephen D. Staab OR. L.S. 1672
certify that the information shown herein is true and correct.

Stephen D. Staab
Signature of Ground Party Chief

DIAGRAM OF CORNER:

N. T31N R31W S24
C-W-NE-NW 1/256



I, Stanley J. Skousen 2532-S
certify that I have carefully performed or reviewed the work done on the diagrammed corner as reported on this recordation form and approve the same.

Stanley J. Skousen
Signature of Surveyor

◆ = Corner recorded on the sheet

2532S

Registration Number

Office of Clerk and Recorder, County of LINCOLN

This "corner record" was filed for record on the 17th day of December, 1979, was noted on the cross-index plat and is assigned page No. 610, in book No. 1.

Eleanor L. Vaughn, by *Betty Beel*
County Official Deputy

Cross Index No. 023 T. 31N R. 31W Mer.