

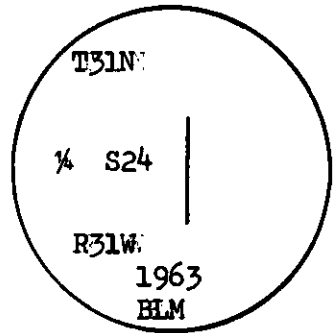
CERTIFIED LAND CORNER RECORDATION
(REFERENCE FSM 7153.53)

DESCRIPTION OF CORNER EVIDENCE FOUND, AND ORIGINAL RECORD (IF KNOWN)

Found 2½" X 30 iron post 26" in the ground with
brass cap marked. From which

A fir 7" dia., bears S81°W, 13 lks. dist., marked
¼ S BT.

A fir 5" dia., bears N32½W, 17 lks. dist, marked
¼ S BT,



DESCRIPTION OF MONUMENT AND ACCESSORIES ESTABLISHED
TO PERPETUATE THE ORIGINAL LOCATION OF THIS CORNER:


Date of work: 1978

Corner is in good condition as described. I hang ribbon
at corner and in area.

Refer to Certificate of Survey, subdivision of section 24
T31N R31W, as recorded in Lincoln County Courthouse, Libby
Montana.

SKETCH, WITH COURSE AND DISTANCE TO ADJACENT CORNERS IF DETERMINED IN THIS SURVEY.
(MAY SKETCH OR PASTE REPRODUCTION ON REVERSE SIDE.)

Surveyor's Seal



I, Stephen D. Staab OR. L.S. 1672
certify that the information shown herein is true and
correct.

Stephen D. Staab
Signature of Ground Party Chief

Stanley J. Skousen 2532-S

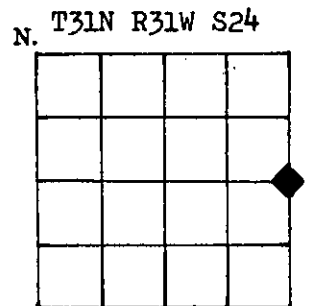
I,
certify that I have carefully performed or reviewed the
work done on the diagrammed corner as reported on this
recording form and approve the same.

Stanley J. Skousen
Signature of Surveyor

2532S

Registration Number

DIAGRAM OF CORNER:



◆ = Corner recorded on the sheet

Office of Clerk and Recorder, County of LINCOLN

This "corner record" was filed for record on the 17th day of December, 1979, was noted on the cross-index plat and is
assigned page No. 600, in book No. 1

Eleanor L. Taylor by Betty Lee
County Official deputy
Cross Index No. P 25 T 31N R 31W Mer.