

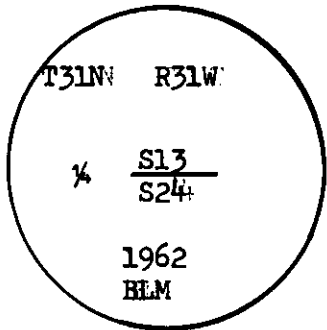
CERTIFIED LAND CORNER RECORDATION  
(REFERENCE FSM 7153.53)

DESCRIPTION OF CORNER EVIDENCE FOUND, AND ORIGINAL RECORD (IF KNOWN)

Found a 2½" X 30" iron post 26" in the ground with brass cap marked, from which

A larch 29" dia., bears S5¼°W, 27 lks. dist., marked with an overgrown blaze.

A larch 11" dia., bears N49½°W, 15 links dist., visible marks S.




DESCRIPTION OF MONUMENT AND ACCESSORIES ESTABLISHED TO PERPETUATE THE ORIGINAL LOCATION OF THIS CORNER:

Date of work: 1978


Corner is in good condition as described. I hang ribbon in area and on BT's.

Refer to Certificate of Survey, subdivision of section 24 T31N R31W, as recorded in Lincoln County Courthouse, Libby, Montana.

SKETCH, WITH COURSE AND DISTANCE TO ADJACENT CORNERS IF DETERMINED IN THIS SURVEY. (MAY SKETCH OR PASTE REPRODUCTION ON REVERSE SIDE.)



Surveyor's Seal



I, Stephen D. Staab OR. L.S. 1672  
certify that the information shown herein is true and correct.

Stephen D. Staab  
Signature of Ground Party Chief

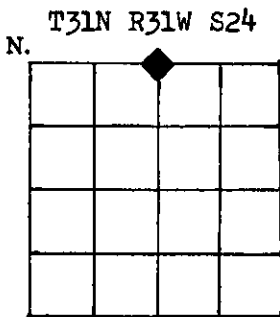
I, Stanley J. Skousen 2532-S  
certify that I have carefully performed or reviewed the work done on the diagrammed corner as reported on this recordation form and approve the same.

Stanley J. Skousen  
Signature of Surveyor

2532S

Registration Number

DIAGRAM OF CORNER:



◆ = Corner recorded on the sheet

Office of Clerk and Recorder, County of LINCOLN

This "corner record" was filed for record on the 17th day of December, 1979, was noted on the cross-index plat and is assigned page No. 598, in book No. 1

Cleanor L. Thompson by Betty Bell  
County Official Deputy

Cross Index No. N 23 T. 31N R. 31W Mer.